


DECLARATIONS OF WATER USE

VOLUME II


LOCATION DATA SORTED BY TAX MAP KEY

CIRCULAR C-123



COMMISSION ON WATER RESOURCE MANAGEMENT
Department of Land and Natural Resources
State of Hawaii

Honolulu, Hawaii
September 1992



JOHN WAIHEE
Governor

COMMISSION ON WATER RESOURCE MANAGEMENT

WILLIAM W. PATY, Chairperson

JOHN LEWIN, M.D.

MICHAEL J. CHUN, Ph.D.

ROBERT S. NAKATA

RICHARD H. COX, P.E.


GUY FUJIMURA

DEPARTMENT OF LAND AND NATURAL RESOURCES

WILLIAM W. PATY, Chairperson
Commission on Water Resource Management

Rae M. Loui, P.E.
Deputy for Water Resource Management

JOHN WAIHEE
GOVERNOR OF HAWAII



STATE OF HAWAII
DEPARTMENT OF LAND AND NATURAL RESOURCES
COMMISSION ON WATER RESOURCE MANAGEMENT

P. O. BOX 621
HONOLULU, HAWAII 96809

WILLIAM W. PATY
CHAIRPERSON

JOHN C. LEWIN, M.D.
MICHAEL J. CHUN, Ph.D.
ROBERT S. NAKATA
RICHARD H. COX, P.E.
GUY K. FUJIMURA

RAE M. LOUI, P.E.
DEPUTY

PREFACE

During 1988 and 1989, approximately 2,600 firms and individuals throughout the state filed approximately 7,600 forms to register their water sources and to declare their water uses to the state Commission on Water Resource Management. This document is one of two volumes which summarize the information reported to the Commission through the registration and declaration process.

Volume I: Declarations Summarized by File Reference
Volume II: Location Data Sorted by Tax Map Key

This report includes only those water sources and uses made known to the Commission through the registration and declaration process. Future updates of this work are expected to include water sources developed after 1988 as made known to the Commission through its permitting processes, and updated water use information as made known to the Commission through water use reporting.

This report was prepared by Bill Rozeboom and Anne Okamura of the Commission staff.

REGISTRATION AND DECLARATION REQUIREMENTS

The registration and declaration requirements followed three sections of the 1987 State Water Code, HRS Chapter 174C. Part II of the Code, "Reports of Water Use", required that any person making a use of water in any area of the state must file a declaration of that water use. Part VII of the Code, "Wells", required that any person owning or operating any well must register the well. Part VIII of the Code, "Stream Diversion Works", required that any person owning or operating any stream diversions works must register the diversion works.

Forms to register sources and declare water uses which existed as of May 27, 1988, the effective date of the Administrative Rules of the State Water Code, were required to be filed with the Commission on Water Resource Management by May 30, 1989.

NUMBER AND CONTENT OF FORMS RECEIVED

The number of declarants reported as being on file with the Commission is periodically adjusted to reflect late filings and consolidations of files. File consolidations are undertaken at the request of declarants and in other cases where multiple parties, often at the same address, have filed declarations for a common water use or interest. For example, one consolidated file contains declarations by 198 different individuals for the same use of water on a single property.

As of September 1992, there were 2,387 water use declarant files. Of these files, 212 (9%) were incomplete. Filers of incomplete declarations had been contacted by letter in February 1991 to request specific information needed to complete their declaration(s) and warned that failure to respond might result in the presumption that they did not have any sources to be registered or did not make any reasonable and beneficial use of water.

Forms to register water sources and declare water uses had been developed for reporting of wells and stream diversions which existed as of 1988, and uses of water therefrom. However, information submitted to the Commission in many instances included claims for water rights, proposed future uses of water, and instream activities. The overall content of the declarations is summarized below.

| <u>Content of Declaration</u> | <u>% of Declarants</u> |
|---------------------------------------|------------------------|
| Active well(s) or stream diversion(s) | 72% |
| Unused developed water source(s) | 23% |
| Claim for water rights | 34% |
| Proposed future use(s) of water | 20% |
| Instream activity, no diversion | 10% |

The above summary reflects the contents of the 2,175 declaration files which were complete as of September 1992. The total in the percentage column adds to more than 100% because many declarants submitted more than one type of information.

INFORMATION ACCURACY

The information contained in this report is based on the declarations of water use and supplemental information submitted to the Commission on Water Resource Management. The data have generally not been verified and are subject to confirmation through field inspections before being recognized by the Commission.

COMMISSION ON WATER RESOURCE MANAGEMENT
September, 1992

| Declarant File Ref. | Island, TMK Zone-Sec-Plat:Parcel | Identified at Location | Declarant File Ref. | Island, TMK Zone-Sec-Plat:Parcel | Identified at Location |
|----------------------------|----------------------------------|---|---------------------|----------------------------------|--|
| ISLAND CODE 6: MAUI | | | | | |
| PAHUKOA HK | 6, 1-1- | Instream Palahulu, Hanawi, Pinaiau, rlg | EAST MAUI IRR | 6, 1-1-001: | Str div, pipe fr Haihua Stream |
| KAAUAMO M | 6, 1-1- | Instream use of Waikane Str; rights | EAST MAUI IRR | 6, 1-1-001: | Str div, reservoir fr Kolea Stream |
| KAAUAMO WL | 6, 1-1- | Instream use of Waikane Str; rights | EAST MAUI IRR | 6, 1-1-001: | Str div, In C-1 fr Waikamoi Stream |
| AKUNA JK | 6, 1-1- | Unsure, poss use pipe Waiaakamilo | EAST MAUI IRR | 6, 1-1-001: | Str div, In C-2 fr Kolea Stream |
| STATE PARK MAU | 6, 1-1-001: | Str div, pipe fr Haihua Stream | EAST MAUI IRR | 6, 1-1-001: | Str div, In C-3 fr Kolea Stream |
| EAST MAUI IRR | 6, 1-1-001: | Str div, reservoir fr Kolea Stream | EAST MAUI IRR | 6, 1-1-001: | Str div, In C-4 fr Kolea Stream |
| EAST MAUI IRR | 6, 1-1-001: | Str div, In C-1 fr Waikamoi Stream | EAST MAUI IRR | 6, 1-1-001: | Str div, In C-5 fr Kaaiea Stream |
| EAST MAUI IRR | 6, 1-1-001: | Str div, In C-2 fr Kolea Stream | EAST MAUI IRR | 6, 1-1-001: | Str div, In c-6 fr Makaanali Stream |
| EAST MAUI IRR | 6, 1-1-001: | Str div, In C-3 fr Kolea Stream | EAST MAUI IRR | 6, 1-1-001: | Str div, In c-7 fr Oopuola Stream |
| EAST MAUI IRR | 6, 1-1-001: | Str div, In C-4 fr Kolea Stream | EAST MAUI IRR | 6, 1-1-001: | Str div, In C-8 fr W Oopuola Stream |
| EAST MAUI IRR | 6, 1-1-001: | Str div, In C-5 fr Kaaiea Stream | EAST MAUI IRR | 6, 1-1-001: | Str div, In ML-1 fr Punaluu Stream |
| EAST MAUI IRR | 6, 1-1-001: | Str div, In c-6 fr Makaanali Stream | EAST MAUI IRR | 6, 1-1-001: | Str div, In ML-2 fr Haihuaena |
| EAST MAUI IRR | 6, 1-1-001: | Str div, In c-7 fr Oopuola Stream | EAST MAUI IRR | 6, 1-1-001: | Str div, In ML-3 fr Puohokamoa Str |
| EAST MAUI IRR | 6, 1-1-001: | Str div, In C-8 fr W Oopuola Stream | EAST MAUI IRR | 6, 1-1-001: | Str div, In ML-4 fr W Puohokamoa |
| EAST MAUI IRR | 6, 1-1-001: | Str div, In ML-1 fr Punaluu Stream | EAST MAUI IRR | 6, 1-1-001: | Str div, In ML-5 fr Haihua Stream |
| EAST MAUI IRR | 6, 1-1-001: | Str div, In ML-2 fr Haihuaena | EAST MAUI IRR | 6, 1-1-001: | Str div, In S-1 fr Nuaaialua Stream |
| EAST MAUI IRR | 6, 1-1-001: | Str div, In ML-3 fr Puohokamoa Str | EAST MAUI IRR | 6, 1-1-001: | Str div, In S-2 fr Hononanu Stream |
| EAST MAUI IRR | 6, 1-1-001: | Str div, In ML-4 fr W Puohokamoa | EAST MAUI IRR | 6, 1-1-001: | Str div, In S-3 fr Hononanu Stream |
| EAST MAUI IRR | 6, 1-1-001: | Str div, In ML-5 fr Haihua Stream | EAST MAUI IRR | 6, 1-1-001: | Str div, In S-4 fr Hononanu Stream |
| EAST MAUI IRR | 6, 1-1-001: | Str div, In S-1 fr Nuaaialua Stream | EAST MAUI IRR | 6, 1-1-001: | Str div, In S-5 fr Hononanu Stream |
| EAST MAUI IRR | 6, 1-1-001: | Str div, In S-2 fr Hononanu Stream | EAST MAUI IRR | 6, 1-1-001: | Str div, In S-6 fr Ululni Stream |
| EAST MAUI IRR | 6, 1-1-001: | Str div, In S-3 fr Hononanu Stream | EAST MAUI IRR | 6, 1-1-001: | Str div, In S-7 fr Kolea Stream |
| EAST MAUI IRR | 6, 1-1-001: | Str div, In S-4 fr Hononanu Stream | EAST MAUI IRR | 6, 1-1-001: | Str div, In S-8 fr Haihuaena Stream |
| EAST MAUI IRR | 6, 1-1-001: | Str div, In S-5 fr Hononanu Stream | EAST MAUI IRR | 6, 1-1-001: | Str div, In S-9 fr Puohokamoa Str |
| EAST MAUI IRR | 6, 1-1-001: | Str div, In S-6 fr Ululni Stream | EAST MAUI IRR | 6, 1-1-001: | Str div, In S-10 fr Waikamoi Stream |
| EAST MAUI IRR | 6, 1-1-001: | Str div, In S-7 fr Kolea Stream | EAST MAUI IRR | 6, 1-1-001: | Str div, In S-11 fr Kaaiea Stream |
| EAST MAUI IRR | 6, 1-1-001: | Str div, In S-8 fr Haihuaena Stream | EAST MAUI IRR | 6, 1-1-001: | Str div, In S-12 fr Makaanali Stream |
| EAST MAUI IRR | 6, 1-1-001: | Str div, In S-9 fr Puohokamoa Str | EAST MAUI IRR | 6, 1-1-001: | Str div, In S-13 fr Oopuola Stream |
| EAST MAUI IRR | 6, 1-1-001: | Str div, In S-10 fr Waikamoi Stream | EAST MAUI IRR | 6, 1-1-001: | Str div, In K-32 fr Kolea Stream |
| EAST MAUI IRR | 6, 1-1-001: | Str div, In S-11 fr Kaaiea Stream | EAST MAUI IRR | 6, 1-1-001: | Str div, In K-33 fr Puohokamoa Str |
| EAST MAUI IRR | 6, 1-1-001: | Str div, In S-12 fr Makaanali Stream | EAST MAUI IRR | 6, 1-1-001: | Str div, In NH-8 fr Oopuola Stream |
| EAST MAUI IRR | 6, 1-1-001: | Str div, In S-13 fr Oopuola Stream | EAST MAUI IRR | 6, 1-1-001: | Str div, In NH-9 fr Oopuola Stream |
| EAST MAUI IRR | 6, 1-1-001: | Str div, In K-32 fr Kolea Stream | EAST MAUI IRR | 6, 1-1-001: | Str div, In NH-5 fr Oopuola Stream |
| EAST MAUI IRR | 6, 1-1-001: | Str div, In K-33 fr Puohokamoa Str | EAST MAUI IRR | 6, 1-1-001: | Str div, In NH-4 fr Makaanali Stream |
| EAST MAUI IRR | 6, 1-1-001: | Str div, In NH-8 fr Oopuola Stream | EAST MAUI IRR | 6, 1-1-001: | Str div, In NH-3 fr W Kolea Stream |
| EAST MAUI IRR | 6, 1-1-001: | Str div, In NH-9 fr Oopuola Stream | EAST MAUI IRR | 6, 1-1-001: | Str div, In NH-2 fr E Kolea Stream |
| EAST MAUI IRR | 6, 1-1-001: | Str div, In NH-5 fr Oopuola Stream | EAST MAUI IRR | 6, 1-1-001: | Str div, In NH-1 fr Alo Stream |
| EAST MAUI IRR | 6, 1-1-001: | Str div, In NH-4 fr Makaanali Stream | EAST MAUI IRR | 6, 1-1-001: | Str div, In W-1 fr Alo Stream |
| EAST MAUI IRR | 6, 1-1-001: | Str div, In NH-3 fr W Kolea Stream | EAST MAUI IRR | 6, 1-1-001: | Str div, In W-2 fr Waikamoi Stream |
| EAST MAUI IRR | 6, 1-1-001: | Str div, In NH-2 fr E Kolea Stream | EAST MAUI IRR | 6, 1-1-001: | Str div, In W-3 fr E Kolea Stream |
| EAST MAUI IRR | 6, 1-1-001: | Str div, In NH-1 fr Alo Stream | EAST MAUI IRR | 6, 1-1-001: | Str div, In W-4 fr W Kolea Stream |
| EAST MAUI IRR | 6, 1-1-001: | Str div, In W-1 fr Alo Stream | EAST MAUI IRR | 6, 1-1-001: | Str div, In W-5 fr Punaluu Stream |
| EAST MAUI IRR | 6, 1-1-001: | Str div, In W-2 fr Waikamoi Stream | EAST MAUI IRR | 6, 1-1-001: | Str div, In W-6 fr Kaaiea Stream |
| EAST MAUI IRR | 6, 1-1-001: | Str div, In W-3 fr E Kolea Stream | EAST MAUI IRR | 6, 1-1-001: | Str div, In W-7 fr Makaanali Stream |
| EAST MAUI IRR | 6, 1-1-001: | Str div, In W-4 fr W Kolea Stream | EAST MAUI IRR | 6, 1-1-001: | Str div, In W-8 fr Oopuola Stream |
| EAST MAUI IRR | 6, 1-1-001: | Str div, In W-5 fr Punaluu Stream | EAST MAUI IRR | 6, 1-1-001: | Str div, In W-9 fr Oopuola Stream |
| EAST MAUI IRR | 6, 1-1-001: | Str div, In W-6 fr Kaaiea Stream | EAST MAUI IRR | 6, 1-1-001: | Str div, In W-10 fr Oopuola Stream |
| EAST MAUI IRR | 6, 1-1-001: | Str div, In W-7 fr Makaanali Stream | EAST MAUI IRR | 6, 1-1-001: | Well (Kolea Development Tunnel) |
| EAST MAUI IRR | 6, 1-1-001: | Str div, In W-8 fr Oopuola Stream | EAST MAUI IRR | 6, 1-1-001: | Str div, pipe fr Wahinepee Stream |
| EAST MAUI IRR | 6, 1-1-001: | Str div, In W-9 fr Oopuola Stream | EAST MAUI IRR | 6, 1-1-001: | Unsure loc Honomanu Str div; rights cl |
| EAST MAUI IRR | 6, 1-1-001: | Str div, In W-10 fr Oopuola Stream | EAST MAUI IRR | 6, 1-1-001: | Unsure, spr div loc/use; rights cl |
| EAST MAUI IRR | 6, 1-1-001: | Well (Kolea Development Tunnel) | EAST MAUI IRR | 6, 1-1-001: | Intended drilling of ground spring |
| EAST MAUI IRR | 6, 1-1-001: | Str div, pipe fr Wahinepee Stream | EAST MAUI IRR | 6, 1-1-001: | Unsure, spr div loc/use; rights cl |
| EAST MAUI IRR | 6, 1-1-001: | Unsure loc Honomanu Str div; rights cl | EAST MAUI IRR | 6, 1-1-001: | Unsure, spr div loc/use; rights cl |
| EAST MAUI IRR | 6, 1-1-001: | Unsure, spr div loc/use; rights cl | EAST MAUI IRR | 6, 1-1-001: | Unsure, spr div loc/use; rights cl |
| EAST MAUI IRR | 6, 1-1-001: | Intended drilling of ground spring | EAST MAUI IRR | 6, 1-1-001: | Str div, In K-16 fr E Waialua-Iki |
| EAST MAUI IRR | 6, 1-1-001: | Unsure, spr div loc/use; rights cl | EAST MAUI IRR | 6, 1-1-002: | Str div, In K-17 fr W Waialua-Iki |
| EAST MAUI IRR | 6, 1-1-001: | Unsure, spr div loc/use; rights cl | EAST MAUI IRR | 6, 1-1-002: | Str div, In K-18 fr E Waialua-Nui |
| EAST MAUI IRR | 6, 1-1-001: | Str div, In K-16 fr E Waialua-Iki | EAST MAUI IRR | 6, 1-1-002: | Str div, In K-19 fr E Waialua-Nui |
| EAST MAUI IRR | 6, 1-1-002: | Str div, In K-17 fr W Waialua-Iki | EAST MAUI IRR | 6, 1-1-002: | Str div, In K-20 fr Waialua-Nui Str |
| EAST MAUI IRR | 6, 1-1-002: | Str div, In K-18 fr E Waialua-Nui | EAST MAUI IRR | 6, 1-1-002: | Str div, In K-21 fr W Waialua-Nui |
| EAST MAUI IRR | 6, 1-1-002: | Str div, In K-19 fr E Waialua-Nui | EAST MAUI IRR | 6, 1-1-002: | Str div, In K-22 fr Kualani Stream |
| EAST MAUI IRR | 6, 1-1-002: | Str div, In K-20 fr Waialua-Nui Str | EAST MAUI IRR | 6, 1-1-002: | Str div, In K-23 fr Waioakamilo Str |
| EAST MAUI IRR | 6, 1-1-002: | Str div, In K-21 fr W Waialua-Nui | EAST MAUI IRR | 6, 1-1-002: | Str div, In K-24 fr Waioakamilo Str |
| EAST MAUI IRR | 6, 1-1-002: | Str div, In K-22 fr Kualani Stream | EAST MAUI IRR | 6, 1-1-002: | Str div, In K-25 fr Waioakamilo Str |
| EAST MAUI IRR | 6, 1-1-002: | Str div, In K-23 fr Waioakamilo Str | EAST MAUI IRR | 6, 1-1-002: | Str div, In K-26 fr Kano Stream |
| EAST MAUI IRR | 6, 1-1-002: | Str div, In K-24 fr Waioakamilo Str | EAST MAUI IRR | 6, 1-1-002: | Str div, In K-27 fr Lalaha Stream |
| EAST MAUI IRR | 6, 1-1-002: | Str div, In K-25 fr Waioakamilo Str | EAST MAUI IRR | 6, 1-1-002: | Str div, In K-28 fr Lalapipi Stream |
| EAST MAUI IRR | 6, 1-1-002: | Str div, In K-26 fr Kano Stream | EAST MAUI IRR | 6, 1-1-002: | Str div, In K-29 fr Kaauau Stream |
| EAST MAUI IRR | 6, 1-1-002: | Str div, In K-27 fr Lalaha Stream | EAST MAUI IRR | 6, 1-1-002: | Str div, In K-30 fr Hauolo Wahine |
| EAST MAUI IRR | 6, 1-1-002: | Str div, In K-28 fr Lalapipi Stream | EAST MAUI IRR | 6, 1-1-002: | Str div, In K-31 fr Piinaau Stream |
| EAST MAUI IRR | 6, 1-1-002: | Str div, In K-29 fr Kaauau Stream | EAST MAUI IRR | 6, 1-1-002: | Wells 4910-01 to 03, test holes |
| EAST MAUI IRR | 6, 1-1-002: | Str div, In K-30 fr Hauolo Wahine | EAST MAUI IRR | 6, 1-1-002: | Str div, pipe fr Wahlowa Stream |
| EAST MAUI IRR | 6, 1-1-002: | Str div, In K-31 fr Piinaau Stream | EAST MAUI IRR | 6, 1-1-002: | Unsure loc Nua'aialua Str div; right |
| EAST MAUI IRR | 6, 1-1-002: | Wells 4910-01 to 03, test holes | EAST MAUI IRR | 6, 1-1-002: | Unsure loc Akeke & Paako div; right |
| EAST MAUI IRR | 6, 1-1-002: | Str div, pipe fr Wahlowa Stream | EAST MAUI IRR | 6, 1-1-002: | Unsure type div fr Waiauau; right |
| EAST MAUI IRR | 6, 1-1-002: | Unsure loc Nua'aialua Str div; right | EAST MAUI IRR | 6, 1-1-002: | Str div 5008-01, Lakin In-Waiauau |
| EAST MAUI IRR | 6, 1-1-002: | Unsure loc Akeke & Paako div; right | EAST MAUI IRR | 6, 1-1-002: | Str div, pipe fr Nuaaialua Stream |
| EAST MAUI IRR | 6, 1-1-002: | Unsure type div fr Waiauau; right | EAST MAUI IRR | 6, 1-1-002: | End use pipe fr Nuaaialua @par 2; rlg |
| EAST MAUI IRR | 6, 1-1-002: | Str div 5008-01, Lakin In-Waiauau | EAST MAUI IRR | 6, 1-1-002: | Unsure, possi rights only for 15-32 |
| EAST MAUI IRR | 6, 1-1-002: | Str div, pipe fr Nuaaialua Stream | EAST MAUI IRR | 6, 1-1-003: | Instream use of Palahulu Stream |
| EAST MAUI IRR | 6, 1-1-002: | End use pipe fr Nuaaialua @par 2; rlg | EAST MAUI IRR | 6, 1-1-003: | Unsure loc Lala'au/Palahulu div; rlg |
| EAST MAUI IRR | 6, 1-1-003: | Unsure, possi rights only for 15-32 | EAST MAUI IRR | 6, 1-1-003: | Unsure loc Kukuipuka&Waihaoa div; rlg |
| EAST MAUI IRR | 6, 1-1-003: | Instream use of Palahulu Stream | EAST MAUI IRR | 6, 1-1-003: | End use of Keanae Flume |
| EAST MAUI IRR | 6, 1-1-003: | Unsure loc Lala'au/Palahulu div; rlg | EAST MAUI IRR | 6, 1-1-003: | |
| EAST MAUI IRR | 6, 1-1-003: | Unsure loc Kukuipuka&Waihaoa div; rlg | EAST MAUI IRR | 6, 1-1-003: | |
| EAST MAUI IRR | 6, 1-1-003: | End use of Keanae Flume | EAST MAUI IRR | 6, 1-1-003: | |

COMMISSION ON WATER RESOURCE MANAGEMENT
September, 1992

| Declarant File Ref. | Island, TMK Zone-Sec-Plat:Parcel | Identified at Location | Declarant File Ref. | Island, TMK Zone-Sec-Plat:Parcel | Identified at Location |
|------------------------|-------------------------------------|-------------------------------------|------------------------|-------------------------------------|-------------------------------------|
| KULUHIWA WI | 6, 1-1-003:007 | End use of Keanae Flume; rights cl | KANOA V | 6, 1-1-003:033 | End use of Keanae Flume; rights cl |
| PAHUKOA JK | 6, 1-1-003:008 | End use of Keanae Flume; rights cl | AKAU JK | 6, 1-1-003:034 | End use of div fr Palaulu Stream |
| PAHUKOA HKIII | 6, 1-1-003:008 | End use of Keanae Flume; rights cl | KANOA V | 6, 1-1-003:034 | End use of Keanae Flume; rights cl |
| AKIU G | 6, 1-1-003:008 | End use of Keanae Flume; rights cl | KANOA V | 6, 1-1-003:036 | End use of Keanae Flume; rights cl |
| PAHUKOA PH | 6, 1-1-003:008 | End use of Keanae Flume; rights cl | KANOA I | 6, 1-1-003:036 | End use of Keanae Flume; rights cl |
| PAHUKOA W | 6, 1-1-003:008 | End use of Keanae Flume; rights cl | TAUA W | 6, 1-1-003:037 | End use of Keanae Flume |
| ROBACK AF | 6, 1-1-003:009 | Str div, ditch fr Keanae Stream | KULUHIWA WI | 6, 1-1-003:038 | End use of Keanae Flume; rights cl |
| HUEU JK | 6, 1-1-003:009 | End use of Keanae Flume; rights cl | KANOA I | 6, 1-1-003:039 | End use of Keanae Flume; rights cl |
| PAHUKOA HK | 6, 1-1-003:011 | End use of Keanae Flume; rights cl | KANOA V | 6, 1-1-003:043 | End use of Keanae Flume; rights cl |
| TEXEIRA RH | 6, 1-1-003:012 | End use of Keanae Flume | KANOA V | 6, 1-1-003:044 | End use of Keanae Flume; rights cl |
| AH KOI W | 6, 1-1-003:013 | End use of Keanae Flume; rights cl | PAHUKOA HK | 6, 1-1-003:045 | End use auwai fr Waiokamilo; rights |
| PAHUKOA HK | 6, 1-1-003:016 | Str div, cattle at Waipio Str;right | AH KOI W | 6, 1-1-003:046 | End use of Keanae Flume |
| AKAU JK | 6, 1-1-003:017 | End use of div fr Palaulu Stream | CROZIER F | 6, 1-1-003:048 | End use of Keanae Flume; rights cl |
| PAHUKOA HK | 6, 1-1-003:017 | Str div, cattle at Waipio Str;right | BEHMANN TM | 6, 1-1-003:048 | End use of Keanae Flume; rights cl |
| KULUHIWA WI | 6, 1-1-003:019 | End use of Keanae Flume; rights cl | BEHMANN TM | 6, 1-1-003:050 | End use of Keanae Flume; rights cl |
| KULUHIWA WI | 6, 1-1-003:020 | End use of Keanae Flume; rights cl | PINDER GF | 6, 1-1-003:050 | End use of Keanae Flume; rights cl |
| AKAU JK | 6, 1-1-003:022 | End use of Keanae Flume; rights cl | CROZIER F | 6, 1-1-003:051 | End use of Keanae Flume |
| KANOA I | 6, 1-1-003:022 | End use of Keanae Flume; rights cl | PINDER GF | 6, 1-1-003:057 | Unused source, Keanae Flume; rights |
| PAHUKOA JK | 6, 1-1-003:023 | End use of Keanae Flume; rights cl | AKIU J&R | 6, 1-1-003:061 | End use of Keanae Flume; rights cl |
| PAHUKOA HKIII | 6, 1-1-003:023 | End use of Keanae Flume; rights cl | BEHMANN TM | 6, 1-1-003:067 | End use of Keanae Flume; rights cl |
| AKIU G | 6, 1-1-003:023 | End use of Keanae Flume; rights cl | BEHMANN TM | 6, 1-1-003:068 | End use of Keanae Flume; rights cl |
| PAHUKOA PH | 6, 1-1-003:023 | End use of Keanae Flume; rights cl | PAHUKOA JK | 6, 1-1-003:075 | End use of Keanae Flume; rights cl |
| PAHUKOA W | 6, 1-1-003:023 | End use of Keanae Flume; rights cl | AKIU 3 | 6, 1-1-003:075 | End use of Keanae Flume; rights cl |
| AKAU JK | 6, 1-1-003:024 | End use of div fr Palaulu Stream | PAHUKOA HKIII | 6, 1-1-003:075 | End use of Keanae Flume; rights cl |
| KANOA V | 6, 1-1-003:024 | End use of Keanae Flume; rights cl | PAHUKOA PH | 6, 1-1-003:075 | End use of Keanae Flume; rights cl |
| PAHUKOA JK | 6, 1-1-003:024 | End use of Keanae Flume; rights cl | PAHUKOA W | 6, 1-1-003:075 | End use of Keanae Flume; rights cl |
| PAHUKOA HKIII | 6, 1-1-003:024 | End use of Keanae Flume; rights cl | AKAU JK | 6, 1-1-003:081 | End use of div fr Palaulu Stream |
| AKIU G | 6, 1-1-003:024 | End use of Keanae Flume; rights cl | AKAU JK | 6, 1-1-003:082 | End use of div fr Palaulu Stream |
| PAHUKOA PH | 6, 1-1-003:024 | End use of Keanae Flume; rights cl | BEHMANN TM | 6, 1-1-003:083 | End use of Keanae Flume; rights cl |
| PAHUKOA W | 6, 1-1-003:024 | End use of Keanae Flume; rights cl | PINDER GF | 6, 1-1-003:083 | End use of Keanae Flume; rights cl |
| SAFFERY EN | 6, 1-1-003:025 | End use of Keanae Flume; rights cl | PAHUKOA JK | 6, 1-1-003:086 | End use of Keanae Flume; rights cl |
| LAEHA L | 6, 1-1-003:025 | End use of Keanae Flume | PAHUKOA HKIII | 6, 1-1-003:086 | End use of Keanae Flume; rights cl |
| PAHUKOA JK | 6, 1-1-003:026 | End use of Keanae Flume; rights cl | AKIU G | 6, 1-1-003:086 | End use of Keanae Flume; rights cl |
| PAHUKOA HKIII | 6, 1-1-003:026 | End use of Keanae Flume; rights cl | PAHUKOA PH | 6, 1-1-003:086 | End use of Keanae Flume; rights cl |
| AKIU G | 6, 1-1-003:026 | End use of Keanae Flume; rights cl | PAHUKOA W | 6, 1-1-003:086 | End use of Keanae Flume; rights cl |
| PAHUKOA PH | 6, 1-1-003:026 | End use of Keanae Flume; rights cl | HUEU JK | 6, 1-1-003:086 | Unused source, Keanae Flume; rights |
| PAHUKOA W | 6, 1-1-003:026 | End use of Keanae Flume; rights cl | FRAME GK | 6, 1-1-003:092 | End use of Keanae Flume; rights cl |
| LAEHA L | 6, 1-1-003:026 | End use of Keanae Flume | | | |
| HUEU TARO FARM | 6, 1-1-003:028 | End use of Keanae Flume | EAST MAUI TARO | 6, 1-1-004:004 | Unsure, str div loc/use; rights cl |
| KAAUAMO PN | 6, 1-1-003:028 | End use of Keanae Flume; rights cl | ROMAN CATHOLIC | 6, 1-1-004:004 | End use of auwai fr Waiokamilo Str |
| PAHUKOA LJ | 6, 1-1-003:028 | End use of Keanae Flume; rights cl | CARMICHAEL A | 6, 1-1-004:004 | End use ditch fr Kikuk:ku/Ban:right |
| KANOA I | 6, 1-1-003:028 | End use of Keanae Flume; rights cl | PUU R | 6, 1-1-004:006 | End use of ditch fr Waiokamilo Str |
| KANOA I | 6, 1-1-003:028 | End use pipe fr Piinaau @par 31;rig | EAST MAUI TARO | 6, 1-1-004:011 | Unsure, str div loc/use; rights cl |
| PAHUKOA HK | 6, 1-1-003:028 | Unsure, possl use Keanae Fl; rights | EAST MAUI TARO | 6, 1-1-004:012 | Unsure, str div loc/use; rights cl |
| KULUHIWA WI | 6, 1-1-003:029 | End use of Keanae Flume; rights cl | KAAUAMO WL | 6, 1-1-004:013 | End use of Keanae Flume; rights cl |
| KAMANAO JA | 6, 1-1-003:030 | End use of Keanae Flume | KEKIWI P | 6, 1-1-004:016 | End use of auwai fr Lakine Stream |
| KANOA I | 6, 1-1-003:031 | Str div, pipe fr Piinaau Str; right | PAHUKOA HK | 6, 1-1-004:016 | End use auwai fr Waiokamilo; rights |

COMMISSION ON WATER RESOURCE MANAGEMENT
September, 1992

| Declarant File Ref. | Island, TMK Zone-Sec-Plat:Parcel | Identified at Location | Declarant File Ref. | Island, TMK Zone-Sec-Plat:Parcel | Identified at Location |
|---------------------|----------------------------------|--|---------------------|----------------------------------|---------------------------------------|
| KAILI B | 6, 1-1-004:023 | Unsure, Keanae pipe/ditch loc/use | PAHUKOA JI | 6, 1-1-007:003 | End use of Keanae Flume; rights cl |
| HOOKANO SA | 6, 1-1-004:024 | Unsure, possi end use au fr Wailua | HUEU JK | 6, 1-1-007:005 | End use of Keanae Flume; rights cl |
| ROMAN CATH 2 | 6, 1-1-004:025 | Unsure if S Kaauamo (tenant) uses | HUEU JK | 6, 1-1-007:011 | End use of Keanae Flume; rights cl |
| KAILI B | 6, 1-1-004:026 | Unsure, Keanae pipe/ditch loc/use | HUEU JK | 6, 1-1-007:012 | End use of Keanae Flume; rights cl |
| KAAUAMO WL | 6, 1-1-004:030 | End use of Keanae Flume; rights cl | HUEU JK | 6, 1-1-007:013 | End use of Keanae Flume; rights cl |
| HOOKANO SA | 6, 1-1-004:038 | Unsure, possi use au fr Wailua/well | HUEU JK | 6, 1-1-007:014 | End use of Keanae Flume; rights cl |
| MAUI DWS | 6, 1-1-004:043 | Well 5108-01 (Keanae Well) | ATAI WM | 6, 1-1-007:015 | End use of ditch fr Palahulu; right |
| YOUNG J | 6, 1-1-005: | Unsure, div fr Lakini Str loc/use | HUEU JK | 6, 1-1-007:016 | End use of Keanae Flume; rights cl |
| EAST MAUI TARO | 6, 1-1-005: | Unsure, str div loc/use, rights cl | HUEU JK | 6, 1-1-007:017 | End use of Keanae Flume; rights cl |
| HOOKANO SA | 6, 1-1-005:006 | Unsure, possi end use au fr Wailua | HUEU JK | 6, 1-1-007:018 | End use of Keanae Flume; rights cl |
| PAHUKOA HK | 6, 1-1-005:017 | End use auwai fr Waioakamilo; rights | KANOA I | 6, 1-1-007:019 | End use of Waiuanu/Ohia Spring; right |
| WENDT E&EK | 6, 1-1-005:021 | End use of Lakini Ditch; rights cl | HUEU JK | 6, 1-1-007:019 | End use of Keanae Flume; rights cl |
| WENDT E&EK | 6, 1-1-005:022 | End use of Lakini Ditch; rights cl | KANOA I | 6, 1-1-007:020 | End use of pipe fr Waioakamilo; right |
| WENDT E&EK | 6, 1-1-005:023 | End use of Lakini Ditch; rights cl | | | |
| CHUNG A | 6, 1-1-005:024 | Unused source, auwai fr Lakini Str | | | |
| WENDT E&EK | 6, 1-1-005:024 | End use of Lakini Ditch; rights cl | AKINA S | 6, 1-1-008: | Str div, pipe fr Waioakamilo Stream |
| PAHUKOA HK | 6, 1-1-005:025 | End use auwai fr Waioakamilo; rights | AQUINO E | 6, 1-1-008: | End use of Keanae Flume |
| KANOA I | 6, 1-1-005:026 | Str div, dit fr Waioakamilo/Waikane;ri | WENDER ES | 6, 1-1-008: | Instream use of Waioakamilo Stream |
| HOOKANO SA | 6, 1-1-005:028 | Unsure, possi end use au fr Wailua | EAST MAUI TARO | 6, 1-1-008: | Unsure, str div loc/use; rights cl |
| KEKIWI P | 6, 1-1-005:029 | Unused source, ditch fr Lakine Str | EAST MAUI TARO | 6, 1-1-008: | Unsure loc of div fr Banana Spr;rig |
| PAHUKOA HK | 6, 1-1-005:032 | End use auwai fr Waioakamilo; rights | AKINA S | 6, 1-1-008:001 | Str div, pipe fr Waikane Stream |
| PAHUKOA HK | 6, 1-1-005:033 | End use auwai fr Waioakamilo; rights | WENDT E&EK | 6, 1-1-008:004 | End use of Lakini Ditch; rights cl |
| PAHUKOA HK | 6, 1-1-005:034 | End use auwai fr Waioakamilo; rights | EAST MAUI TARO | 6, 1-1-008:005 | Unsure, possi ditch fr Paulae;right |
| PAHUKOA HK | 6, 1-1-005:041 | End use auwai fr Waioakamilo; rights | NEEDHAM E | 6, 1-1-008:006 | Str div 5108-01, pipe fr Waioakamilo |
| PAHUKOA HK | 6, 1-1-005:045 | End use auwai fr Waioakamilo; rights | YOUNG A | 6, 1-1-008:006 | Str div, ditches fr Waioakamilo Str |
| PAHUKOA HK | 6, 1-1-005:047 | End use auwai fr Waioakamilo; rights | YOUNG A | 6, 1-1-008:006 | Instream use Waioakamilo&Tam Lillil |
| PAHUKOA HK | 6, 1-1-005:054 | End use auwai fr Waioakamilo; rights | YOUNG A | 6, 1-1-008:006 | Str div, ditches fr Tam Lillil; rig |
| EAST MAUI TARO | 6, 1-1-006: | Unsure, str div loc/use, rights cl | EAST MAUI TARO | 6, 1-1-008:006 | Unsure type div fr Waioakamilo;right |
| EAST MAUI TARO | 6, 1-1-006: | Unsure, possi ditch fr Wailuanui;ri | ECHTERNACH S | 6, 1-1-008:007 | Str div, pipe fr Waioakamilo Stream |
| SMITH L | 6, 1-1-006:007 | End use Waikane&Waioakamilo Div; rig | EAST MAUI TARO | 6, 1-1-008:007 | Unsure type div fr Waioakamilo;right |
| HOOKANO SA | 6, 1-1-006:017 | Unsure, possi end use au fr Wailua | EAST MAUI TARO | 6, 1-1-008:008 | Str div, ditch fr Palahulu Str; rig |
| HUEU JK | 6, 1-1-006:018 | Rights claim | ROBACK AF | 6, 1-1-008:009 | Str div, pipe fr Palahulu Stream |
| EAST MAUI TARO | 6, 1-1-006:045 | Unsure, str div loc/use, rights cl | HOKOANA BK | 6, 1-1-008:010 | Unsure, Palahulu div loc/use; rig |
| KAAUAMO S | 6, 1-1-007: | End use Waikane Div fr Waikane; rig | HOKOANA BK | 6, 1-1-008:010 | Unsure, spring div loc/use; rights |
| KANOA I | 6, 1-1-007: | Spring (Wailanu/Ohia); rights claim | KAAUAMO SE | 6, 1-1-008:010 | End use Waikane Flume fr Waikane;ri |
| EAST MAUI TARO | 6, 1-1-007: | Unsure loc Wailanu/Ohia div; rights | KAAUAMO SE | 6, 1-1-008:010 | Instream use of Wailua Stream;right |
| ATAI WM | 6, 1-1-007:003 | Str div, pump fr Palahulu; right | KAAUAMO S | 6, 1-1-008:010 | End use Waioakamilo Div; rights cl |
| HUTTON JR | 6, 1-1-007:003 | Str div, ditch fr Palahulu Stream | WENDER ES | 6, 1-1-008:010 | Str div, pipe fr Waioakamilo Stream |
| LEE A | 6, 1-1-007:003 | Spring (Ohea); rights claim | KANOA I | 6, 1-1-008:010 | Str div, pipe fr Waioakamilo; rights |
| AH KOI W | 6, 1-1-007:003 | Str div, cattle at unnamed str; rig | MITCHELL HO | 6, 1-1-008:010 | Str div, hose fr Waioakamilo; rights |
| PAHUKOA JK | 6, 1-1-007:003 | End use of Keanae Flume; rights cl | EAST MAUI TARO | 6, 1-1-008:010 | Unsure, str div loc/use; rights cl |
| PAHUKOA HKIII | 6, 1-1-007:003 | End use of Keanae Flume; rights cl | KANOA J | 6, 1-1-008:011 | Str div 5108-03, fr Kaieipelehua |
| AKIU G | 6, 1-1-007:003 | End use of Keanae Flume; rights cl | HANAKAHI D | 6, 1-1-008:011 | Str div, pipe fr Waioakamilo Stream |
| PAHUKOA PH | 6, 1-1-007:003 | End use of Keanae Flume; rights cl | KALLI B | 6, 1-1-008:011 | Unsure, Keanae pipe/ditch loc/use |
| PINDER GF | 6, 1-1-007:003 | Str div, pipe fr Palahulu Str;right | MATZ EK | 6, 1-1-008:011 | Intended div of Waioakamilo; rights |
| | | | NEEDEAM E | 6, 1-1-008:011 | End use pipe fr Waioakamilo @ par 6 |

COMMISSION ON WATER RESOURCE MANAGEMENT
September, 1992

| Declarant File Ref. | Island, TMK Zone-Sec-Flat:Parcel | Identified at Location | Declarant File Ref. | Island, TMK Zone-Sec-Flat:Parcel | Identified at Location |
|------------------------|-------------------------------------|---------------------------------------|------------------------|-------------------------------------|---------------------------------------|
| PUU R | 6, 1-1-008:011 | Str div, ditch fr Waioakamilo Stream | STONER B | 6, 1-2-002: | Instream use of Makapipi Stream |
| VILLALON C | 6, 1-1-008:011 | Unsure, Waioakamilo div loc/use; rig | CASEY R | 6, 1-2-002: | Unsure of loc of pipe fr Makapipi |
| WENDER ES | 6, 1-1-008:011 | Str div, pipe fr Waioakamilo Stream | CLINE CH | 6, 1-2-002: | Unsure of loc of pipe fr Makapipi |
| WENDER ES | 6, 1-1-008:011 | Str div, pump fr Waioakamilo Stream | SIENITZ S | 6, 1-2-002: | Unsure, Makapipi Gulch div loc/use |
| MITCHELL CJ | 6, 1-1-008:011 | Str div, pipe fr Waioakamilo; rights | KOOMO A J | 6, 1-2-002:007 | Intended use of Makapipi Str; right |
| MITCHELL CJ | 6, 1-1-008:011 | Str div, pipe fr Waioakamilo; unused | EAST MAUI TARO | 6, 1-2-002:009 | Unsure, str div loc/use; rights cl |
| MITCHELL HO | 6, 1-1-008:011 | End use of hose @ parcel 10; rights | | | |
| EAST MAUI TARO | 6, 1-1-008:015 | Str div, dam in Kualani Str; rights | YOUNG EDW | 6, 1-2-003: | Spring div, pipe fr unnamed spring |
| BARICUATRO Z&J | 6, 1-1-008:017 | Intended use of Waioakamilo; rights | CABRAL S | 6, 1-2-003:001 | End use of pipe fr Manawaikae Str |
| PUHA AVR | 6, 1-1-008:021 | Str div, pipe fr Waioakamilo Str; rig | KAINA OU | 6, 1-2-003:001 | Intended use of water; rights claim |
| VILLALON C | 6, 1-1-008:024 | Unsure, Wailuanui div loc/use; right | KANAKAOLE J&N | 6, 1-2-003:001 | Str div, pipe fr Kawakoe Stream |
| VILLALON C | 6, 1-1-008:026 | Unsure, Wailuanui div loc/use; right | LONO DHANA | 6, 1-2-003:001 | Unsure, str div loc/use; rights |
| SIENITZ S | 6, 1-2- | Instream use Makapipi, Honolulu Iki | MAILOJ AE | 6, 1-2-003:001 | Unsure, str div loc/use; rights cl |
| SIENITZ S | 6, 1-2- | Instream use of unnamed springs | MATSOJA EU | 6, 1-2-003:001 | Rights claim |
| KAIWI NK | 6, 1-2-001: | Rights claim for R.P. 8318:B:2 | OLIVEIRA J | 6, 1-2-003:001 | Intended use Koalaalaole&Kakamalaol |
| EAST MAUI IRR | 6, 1-2-001: | Well 4806-46, test hole | OLIVEIRA JOS | 6, 1-2-003:001 | Str div, pipe fr Koalaalaole Gulch |
| EAST MAUI IRR | 6, 1-2-001: | Wells 4806-42 to 44, test holes | OLIVEIRA M | 6, 1-2-003:001 | End use E Pimentel pipe fr Kawakoa |
| EAST MAUI IRR | 6, 1-2-001: | Wells 4806-05 & 06, test holes | OLIVEIRA EJ | 6, 1-2-003:001 | End use E Pimentel pipe fr Kawakoa |
| EAST MAUI IRR | 6, 1-2-001: | Wells 4806-01 to 06, test holes | PERRY J | 6, 1-2-003:001 | Str div, pipe fr unnamed stream |
| HAANIO SL | 6, 1-2-001: | Unsure, pipe fr Kawakoe loc/use; rig | PIMENTEL E | 6, 1-2-003:001 | Str div, pipe fr Kawakoa Gulch Str |
| HAANIO SL | 6, 1-2-001: | Unsure, Haleleikeoho pipe loc/use; r | RESPICIO JC | 6, 1-2-003:001 | Unsure, str div loc/use |
| KAIWI HK | 6, 1-2-001: | Unsure loc pipedit Kawakoe&Hele; r | BROWNE CK | 6, 1-2-003:001 | Intended use of water; rights claim |
| KAIWI PH | 6, 1-2-001: | Unsure loc pipedit Kawakoe&Hele; r | BARICUATRO LS | 6, 1-2-003:001 | Str div, carry fr Heleleikeoho; rig |
| SIENITZ S | 6, 1-2-001: | Unsure, Makapipi Gulch div loc/use | BARICUATRO LS | 6, 1-2-003:001 | Str div, carry fr Kakamalaole; right |
| SIENITZ S | 6, 1-2-001: | Unsure, Honolulu Iki div loc/use | BARICUATRO LS | 6, 1-2-003:001 | Str div, carry fr Koalaalaole; right |
| KAIKALA O | 6, 1-2-001: | Unsure, spring loc/use | BARICUATRO LS | 6, 1-2-003:001 | Use of water carried fr spr @ 5; rig |
| EAST MAUI IRR | 6, 1-2-001:001 | Well, unused (Big Spring) | KANAKAOLE E | 6, 1-2-003:001 | Str div, pipe fr Kawakoe Stream |
| EAST MAUI TARO | 6, 1-2-001:007 | Unsure, str div loc/use; rights cl | PMF FARM | 6, 1-2-003:001 | End use of Ukumehame Upper Ditch |
| EAST MAUI TARO | 6, 1-2-001:009 | Unsure, str div loc/use; rights cl | CABRAL S | 6, 1-2-003:002 | End use of pipe fr Manawaikae Str |
| EAST MAUI TARO | 6, 1-2-001:011 | Unsure, str div loc/use; rights cl | CHITWOOD J | 6, 1-2-003:003 | Str div, pipe fr Keaaki Tributary |
| EAST MAUI TARO | 6, 1-2-001:012 | Unsure, str div loc/use; rights cl | SOUZA MA | 6, 1-2-003:004 | Intended use of Kahawaha papa Str |
| BEHRENS MT | 6, 1-2-001:014 | Str div, ditch fr unnamed stream | ELLIOTT JC | 6, 1-2-003:005 | Str div, pipe fr Mokulehua Stream |
| BEHRENS MT | 6, 1-2-001:014 | Str div, pipe fr unnamed stream | EMMSLEY T&C | 6, 1-2-003:005 | Unsure if any div Kakamalaole/Koala |
| BEHRENS MT | 6, 1-2-001:014 | Instream use of unnamed stream | ESTOCADO WFP | 6, 1-2-003:005 | Unsure, poss pipes fr 4 streams |
| EAST MAUI TARO | 6, 1-2-001:016 | Unsure, str div loc/use; rights cl | HOOPAI SK | 6, 1-2-003:005 | Intended use of Mokulehua Str; right |
| EAST MAUI TARO | 6, 1-2-001:017 | Unsure, str div loc/use; rights cl | KAINA OU | 6, 1-2-003:005 | Intended use of water; rights claim |
| MATTSON J | 6, 1-2-001:022 | Rights claim to dry stream; intend | LINDQUIST CA | 6, 1-2-003:005 | Spr div, pipe fr unnamed, unuser; int |
| RICHARD D | 6, 1-2-001:024 | Str div, pump fr Makapipi Stream | LONO CHANA | 6, 1-2-003:005 | Unsure, str div loc/use; rights |
| LINDHOLM JLI | 6, 1-2-001:034 | Intended use of water; rights claim | LONO FK JR | 6, 1-2-003:005 | Unsure, str div loc/use; rights |
| MAUI PINE 3 | 6, 1-2-001:035 | Str div, Nahiku Pump fr Hanawai Str | MATSUDA EU | 6, 1-2-003:005 | Unsure, spring div loc/use; rights |
| MATTSON J | 6, 1-2-001:036 | Rights claim to dry stream; intend | MATSUDA EU | 6, 1-2-003:005 | Rights claim |
| EAST MAUI IRR | 6, 1-2-002: | Well 4905-01, test hole | OLIVEIRA J | 6, 1-2-003:005 | Intended use Koalaalaole&Kakamalaol |
| | | | OLIVEIRA JOS | 6, 1-2-003:005 | End use pipe fr Koalaalaole @ par 1 |
| | | | PERRY AM | 6, 1-2-003:005 | End use Oliveira pipe fr unname spr |
| | | | POLK L | 6, 1-2-003:005 | Str div, pipe fr Mokulehua Stream |
| | | | RESPICIO JC | 6, 1-2-003:005 | Unsure, str div loc/use |
| | | | SYKOS S&L | 6, 1-2-003:005 | Str div, pipe fr Kawakoa Str; right |
| | | | BROWNE CK | 6, 1-2-003:005 | Intended use of water; rights claim |

COMMISSION ON WATER RESOURCE MANAGEMENT
September, 1992

| Declarant File Ref. | Island, TMK Zone-Sec-Plat:Parcel | Identified at Location | Declarant File Ref. | Island, TMK Zone-Sec-Plat:Parcel | Identified at Location |
|------------------------|-------------------------------------|---------------------------------------|------------------------|-------------------------------------|---------------------------------------|
| BARICUATRO LS | 6, 1-2-003:005 | Str div, carry fr Heleleikeoho; rig | EAST MAUI IRR | 6, 1-2-004: | Well 4807-05, tunnel |
| BARICUATRO LS | 6, 1-2-003:005 | Str div, carry fr Kakamalaole; right | EAST MAUI IRR | 6, 1-2-004: | Well 4807-02, tunnel |
| BARICUATRO LS | 6, 1-2-003:005 | Str div, carry fr Koalaalaole; right | EAST MAUI IRR | 6, 1-2-004: | Well 4807-01, tunnel |
| BARICUATRO LS | 6, 1-2-003:005 | Spring div, carry fr unnamed; right | EAST MAUI IRR | 6, 1-2-004: | Wells 4705-01 to 04, test holes |
| PERRY H | 6, 1-2-003:005 | Str div, pipe fr Heleleikeoho Str | EAST MAUI IRR | 6, 1-2-004: | Well 4806-47, test hole |
| PMF FARM | 6, 1-2-003:005 | End use of Ukumshame Upper Ditch | EAST MAUI IRR | 6, 1-2-004: | Well 4806-45, test hole |
| OLIVEIRA EM | 6, 1-2-003:005 | Unsure, Mokulehua pipe loc/use; rig | EAST MAUI IRR | 6, 1-2-004: | Wells 4806-13 to 41, test holes |
| ELLIOTT JC | 6, 1-2-003:006 | Spring-fed pond | EAST MAUI IRR | 6, 1-2-004: | Wells 4807-24 to 53, test holes |
| ELLIOTT JC | 6, 1-2-003:006 | Str div, fr Heleleikeoho Stream | EAST MAUI IRR | 6, 1-2-004: | Wells 4807-07 to 22, test holes |
| BOTELHO W | 6, 1-2-003:009 | Unsure loc pipes fr Keaaki & Waione | EAST MAUI IRR | 6, 1-2-004: | Wells 4807-03 & 04, tunnels, unused |
| ELLIOTT JC | 6, 1-2-003:014 | Unused source, Manawakea Stream | EAST MAUI IRR | 6, 1-2-004: | Wells, unused (E Hanawai Dvlpnt Tunn) |
| GALKO-RAYBURN | 6, 1-2-003:015 | Unused source, fr Kalapalehua; int; r | EAST MAUI IRR | 6, 1-2-004: | Well 4706-01, test hole |
| SIMONSON J | 6, 1-2-003:020 | Str div, pipe fr Kahalaoka Gulch | EAST MAUI IRR | 6, 1-2-004: | Well 4805-01, test hole |
| EAST MAUI TARO | 6, 1-2-003:024 | Str div, pipe fr Waihole Stream | EAST MAUI IRR | 6, 1-2-004: | Wells 4907-01 to 03, test holes |
| LONO OHANA | 6, 1-2-003:022 | Unsure, str div loc/use; rights cl | EAST MAUI IRR | 6, 1-2-004: | Well 4806-48, test hole |
| CHAMBERLIN IM | 6, 1-2-003:024 | Unsure, str div loc/use; rights | MAUI DWS | 6, 1-2-004:003 | Str div 4806-02 (Makapipi Intake) |
| GUYTON TE | 6, 1-2-003:031 | Str div, pipe fr Waione Str; rights | MAKANALI FARMS | 6, 1-2-012: | Str div, pipe fr Kahawaihapapa trib |
| SHEPARD R | 6, 1-2-003:033 | Str div, pipe fr Waione Str; rights | HANA LANDS HUI | 6, 1-3-001:002 | Str div, pipe fr Honomaele Gulch |
| BOTELHO JP | 6, 1-2-003:035 | Str div, pipe fr unnamed str, uruse | HOOPAI SK | 6, 1-3-002: | Instream use of Mokulehua Stream |
| BONE RL | 6, 1-2-003:037 | Unsure loc pipes fr Keaaki & Waione | NEW BETHANY | 6, 1-3-002: | Str div, pipe fr Mokulehua Stream |
| BOTELHO W | 6, 1-2-003:039 | Unsure, possi pipe fr Pupape Stream | SYLVA H | 6, 1-3-002: | Unsure, pipe fr Mokulehua loc/use |
| | 6, 1-2-003:053 | Unsure loc pipes fr Keaaki & Waione | AINA HOAL RCH | 6, 1-3-002:003 | Well 4802-01, unused |
| STATE PARK MAU | 6, 1-2-004: | Str div, pipe fr Waiohuh Stream | KAHANU GARDEN | 6, 1-3-002:004 | Well |
| EAST MAUI IRR | 6, 1-2-004: | Str div, In K-1 fr Makapipi Stream | MATSUDA EU | 6, 1-3-002:005 | Unused use of Honomaele Stream |
| EAST MAUI IRR | 6, 1-2-004: | Str div, In K-2 fr Hanawi Stream | ELLIOTT JD | 6, 1-3-002:006 | End use pipe fr Mokulehua by tenant |
| EAST MAUI IRR | 6, 1-2-004: | Str div, In K-3 fr Hanawi Stream | MATSUDA EU | 6, 1-3-002:006 | Unused source, pipe Honomaele; int; r |
| EAST MAUI IRR | 6, 1-2-004: | Str div, In K-4 fr Hanawi Stream | HANA LANDS HUI | 6, 1-3-002:006 | Str div, 2 pipes fr Honomaele Gulch |
| EAST MAUI IRR | 6, 1-2-004: | Str div, In K-5 fr Kapaula Stream | MATZ EK | 6, 1-3-002:012 | Intended use of water; rights claim |
| EAST MAUI IRR | 6, 1-2-004: | Str div, In K-6 fr Kapaula Stream | MATZ EK | 6, 1-3-002:012 | Intended use of pipe fr spring |
| EAST MAUI IRR | 6, 1-2-004: | Str div, In K-7 fr Kapaula Stream | HOOPAI VL | 6, 1-3-002:013 | Intended use of water; rights claim |
| EAST MAUI IRR | 6, 1-2-004: | Str div, In K-8 fr unnamed stream | BROWN JM&A | 6, 1-3-002:014 | Intended div of Mokulehua; rights |
| EAST MAUI IRR | 6, 1-2-004: | Str div, In K-9 fr Waiaaka Stream | HOOPAI BNI | 6, 1-3-002:014 | Rights claim for Mokulehua Stream |
| EAST MAUI IRR | 6, 1-2-004: | Str div, In K-10 fr Paakea Stream | HOOPAI DK | 6, 1-3-002:014 | Intended use of Mokulehua Str; right |
| EAST MAUI IRR | 6, 1-2-004: | Str div, In K-11 fr Paakea Stream | HOOPAI KK | 6, 1-3-002:014 | Unsure, Mokulela Str div loc/use |
| EAST MAUI IRR | 6, 1-2-004: | Str div, In K-12 fr Waiohuh Stream | HOOPAI SK | 6, 1-3-002:014 | Intended pipe fr Mokulehua; rights |
| EAST MAUI IRR | 6, 1-2-004: | Str div, In K-13 fr Waiohuh Stream | LONO OHANA | 6, 1-3-002:014 | Unsure, possi pipe fr Mokulehua |
| EAST MAUI IRR | 6, 1-2-004: | Str div, In K-14 fr E Kopillilula Str | LONO FK JR | 6, 1-3-002:014 | Unsure, spring div loc/use; rights |
| EAST MAUI IRR | 6, 1-2-004: | Str div, In K-15 fr W Kopillilula Str | MATZ EK | 6, 1-3-002:014 | Unsure, spring div loc/use; rights |
| EAST MAUI IRR | 6, 1-2-004: | Well 4806-12, tunnel | SORIANO NR | 6, 1-3-002:014 | Intended use of water; rights claim |
| EAST MAUI IRR | 6, 1-2-004: | Well 4806-11, tunnel | TANOUE C | 6, 1-3-002:014 | Intended div of Mokulehua Str; right |
| EAST MAUI IRR | 6, 1-2-004: | Well 4806-07, tunnel | BROWNE CK | 6, 1-3-002:014 | Intended div of Mokulehua Str; right |
| EAST MAUI IRR | 6, 1-2-004: | Well 4806-04, tunnel | HOOPAI VL | 6, 1-3-002:015 | Intended use of water; rights claim |
| EAST MAUI IRR | 6, 1-2-004: | Well 4806-03, tunnel | | | |
| EAST MAUI IRR | 6, 1-2-004: | Well 4806-02, tunnel | | | |
| EAST MAUI IRR | 6, 1-2-004: | Well 4806-01, tunnel | | | |
| EAST MAUI IRR | 6, 1-2-004: | Well 4807-23, tunnel | | | |
| EAST MAUI IRR | 6, 1-2-004: | Well 4807-06, tunnel | | | |

COMMISSION ON WATER RESOURCE MANAGEMENT
September, 1992

| Declarant File Ref. | Island, TMK Zone-Sec-Plat:Parcel | Identified at Location | Declarant File Ref. | Island, TMK Zone-Sec-Plat:Parcel | Identified at Location |
|---------------------|----------------------------------|---------------------------------------|---------------------|----------------------------------|---------------------------------------|
| BROWN JM&A | 6, 1-3-002:015 | Rights claim for Mokulehua Stream | MATSUDA EU | 6, 1-3-002:034 | Unused source, pipe Olliwai;int;rig |
| HOOPAI BNI | 6, 1-3-002:015 | Intended use of Mokulehua Str;right | FLATTES NM | 6, 1-3-002:034 | Intended use pipe Kawako&Honomaele |
| HOOPAI DK | 6, 1-3-002:015 | Unsure, well loc/use | LOUIS JN | 6, 1-3-002:035 | Rights claim to dry stream; intend |
| HOOPAI KK | 6, 1-3-002:015 | Intended pipe fr Mokulehua; rights | FLATTES NM | 6, 1-3-002:035 | Unused source, pipe fr Kawako |
| HOOPAI SK | 6, 1-3-002:015 | Unsure, possi pipe fr Mokulehua | FLATTES NM | 6, 1-3-002:035 | Intended use pipe Kawako&Honomaele |
| LONO OHANA | 6, 1-3-002:015 | Unsure, str div loc/use; rights | FLATTES NM | 6, 1-3-002:036 | Intended use pipe fr Honomaele Str |
| LONO FK JR | 6, 1-3-002:015 | Unsure, spring div loc/use; rights | KAHANU GARDEN | 6, 1-3-002:037 | Use of water fr wells @ parc 4 & 39 |
| MATZ EK | 6, 1-3-002:015 | Rights claim to Mokulehua Str;inten | KAHANU GARDEN | 6, 1-3-002:037 | Intended use of Honomaele Stream |
| SORIANO NR | 6, 1-3-002:015 | Intended use of water; rights claim | KAHANU GARDEN | 6, 1-3-002:035 | Well |
| TANOU C | 6, 1-3-002:015 | Intended div of Mokulehua Str;right | KAHANU GARDEN | 6, 1-3-002:039 | Intended use of Honomaele Stream |
| BROWNE CK | 6, 1-3-002:015 | Intended use of water; rights claim | KAIA J | 6, 1-3-003:020 | Well |
| HOOPAI SK | 6, 1-3-002:016 | Intended use of water; rights claim | HOKOANA BK | 6, 1-3-003:038 | Str div, cattle at unnamed str; rig |
| LINDQUIST CA | 6, 1-3-002:016 | Unsure, Mulliwai Spring loc/use | MAUI DWS | 6, 1-3-004:012 | Wells 4600-02 & 03 (Wakliu "A" & "B") |
| LONO FK JR | 6, 1-3-002:016 | Unsure, spring div loc/use; rights | NOA K | 6, 1-3-007:010 | Instream use 4 brackish ponds;right |
| HOOPAI SK | 6, 1-3-002:017 | Unsure, Mulliwai Spring loc/use | KALALAU S | 6, 1-3-007:018 | Spring div, cattle @ brack pond;rig |
| LONO FK JR | 6, 1-3-002:017 | Unsure, spring div loc/use; rights | MELAIKINI VP | 6, 1-3-007:020 | Instream use loko Waipunalaea;right |
| NEW BETHANY | 6, 1-3-002:018 | End use pipe fr Mokulehua Str;right | SOMMERS MG | 6, 1-3-009:036 | Spring div, taro loi & ditch; right |
| PACIFIC ARBOR | 6, 1-3-002:018 | Spring div, pump fr Hoopai Trough/P | HANA WATER | 6, 1-3-009:037 | Well 4701-01 |
| PACIFIC ARBOR | 6, 1-3-002:018 | Instream use spr-fed Hoopal Pools | GETZEN R | 6, 1-3-009:096 | Well |
| CASTRO J | 6, 1-3-002:022 | Unsure, pipe fr Mokulehua Stream | FULLER W&C | 6, 1-4-001:010 | Unsure, unnamed str div loc/use;rig |
| LONO OHANA | 6, 1-3-002:022 | Unsure, str div loc/use; rights | POOHINA E | 6, 1-4-002:008 | Unsure, Aleamal Str div loc/use;rig |
| ELLIOTT JD | 6, 1-3-002:023 | Str div, 2 pipes fr Mokulehua Str | HANA WATER | 6, 1-4-003:009 | Well (Wananaia-Hana) |
| ELLIOTT JD | 6, 1-3-002:023 | Unsure source, pipes&ditch fr Mokuleh | HANA WATER | 6, 1-4-003:019 | Well 4600-01 |
| ELLIOTT JD | 6, 1-3-002:025 | End use pipe fr Mokulehua by others | HANA KAI MAUI | 6, 1-4-005:040 | Well |
| MEDEIROS F | 6, 1-3-002:025 | Unsure, pipe fr Mokulehua loc/use | ENGLISH JK | 6, 1-4-008:004 | Spring div, Loko Iki Pond; rights |
| LOUIS JN | 6, 1-3-002:026 | Rights claim to dry stream; intend | MEDEIROS EK | 6, 1-4-008:004 | Instream use Lolo Iki Fishpond; rig |
| LOUIS JN | 6, 1-3-002:026 | Unsure, pipe fr Mokulehua loc/use | ENGLISH JK | 6, 1-4-008:020 | Well; rights claim |
| FLATTES NM | 6, 1-3-002:026 | Intended use pipe Kawako&Honomaele | MAUI DWS | 6, 1-4-009:002 | Well 4300-02 (Hamoa) |
| MATSUDA EU | 6, 1-3-002:027 | Rights claim to dry stream; intend | EVERETT T | 6, 1-4-011:042 | Str div, hose & bucket fr Kapia Str |
| FLATTES NM | 6, 1-3-002:027 | Unsure source, pipe Olliwai;int;rig | HANA ORG FARM | 6, 1-4-011:044 | Str div, fr Kapia Str tributary |
| LOUIS JN | 6, 1-3-002:028 | Unsure source, pipe Ollowai;int;rig | COLLINS RA | 6, 1-4-011:045 | Str div, pipe fr Kapia Tributary |
| FLATTES NM | 6, 1-3-002:028 | Intended use pipe Kawako&Honomaele | MANALEA FARMS | 6, 1-4-011:045 | Intended pipe fr Kapia trib, und con |
| MATSUDA EU | 6, 1-3-002:029 | Rights claim to dry stream; intend | KAIKALA TODD | 6, 1-5- | Unsure of loc au fr Alaalaula;right |
| FLATTES NM | 6, 1-3-002:029 | Unsure source, pipe Ollowai;int;rig | KAIKALA TODD | 6, 1-5- | Instream use Waieli & Alaalaula;rig |
| LOUIS JN | 6, 1-3-002:030 | Intended use pipe Kawako&Honomaele | BLUMER-BUELL J | 6, 1-5- | Instream use of Alaalaula Stream |
| FLATTES NM | 6, 1-3-002:030 | Intended use pipe Kawako&Honomaele | | | |
| LOUIS JN | 6, 1-3-002:031 | Rights claim to dry stream; intend | | | |
| FLATTES NM | 6, 1-3-002:031 | Intended use pipe Kawako&Honomaele | | | |
| LOUIS JN | 6, 1-3-002:032 | Rights claim to dry stream; intend | | | |
| MATSUDA EU | 6, 1-3-002:032 | Unsure source, pipe Olliwai;int;rig | | | |
| FLATTES NM | 6, 1-3-002:032 | Intended use pipe Kawako&Honomaele | | | |
| LOUIS JN | 6, 1-3-002:033 | Rights claim to dry stream; intend | | | |
| MATSUDA EU | 6, 1-3-002:033 | Unsure source, pipe Olliwai;int;rig | | | |
| FLATTES NM | 6, 1-3-002:033 | Intended use pipe Kawako&Honomaele | | | |
| LOUIS JN | 6, 1-3-002:034 | Rights claim to dry stream; intend | | | |

COMMISSION ON WATER RESOURCE MANAGEMENT
September, 1992

| Declarant File Ref. | Island, TMK Zone-Sec-Plat:Parcel | Identified at Location | Declarant File Ref. | Island, TMK Zone-Sec-Plat:Parcel | Identified at Location |
|------------------------|-------------------------------------|--|------------------------|-------------------------------------|--------------------------------------|
| KAIKALA TODD | 6, 1-5-001: | Unsure of loc auwai fr Wailei;right | KUAILANI E&N | 6, 1-5-009:011 | Unsure, Waikakoi Spring loc/use |
| PARK VLP | 6, 1-5-002:002 | Rights claim | KUAILANI E&N | 6, 1-5-009:011 | Unsure, pipe fr Waikakoi loc/use |
| PARK VLP | 6, 1-5-002:003 | Rights claim | PARK YL | 6, 1-5-009:011 | Unsure, pipe fr Waikakoi loc/use |
| PARK VLP | 6, 1-5-002:011 | Rights claim | PARK YL | 6, 1-5-009:011 | Unsure, Waikakoi Spring loc/use |
| PARK VLP | 6, 1-5-002:012 | Rights claim | NELSON H&R | 6, 1-5-009:011 | Unsure, pipe fr Waikakoi loc/use |
| KEOHUHU RS | 6, 1-5-003: | Rights claim for dry Punhoawaewa str | NELSON H&R | 6, 1-5-009:011 | Unsure, Waikakoi Spring loc/use |
| KEOHUHU RS | 6, 1-5-003:012 | Intended use Waihonu Str; Rights | POAIPUNI TIN | 6, 1-5-009:013 | Spring, unused; intended use |
| PARK VLP | 6, 1-5-004:007 | Rights claim | CASHMAN VLN | 6, 1-5-010:003 | Rights claim for 2 unnamed streams |
| CASTRO K | 6, 1-5-004:012 | Instream use of Haou Pond | KANAIULU G | 6, 1-5-010:003 | Rights claim |
| CASTRO K | 6, 1-5-004:012 | Str div, livestock at Haou Pond | KANAIULU G | 6, 1-5-010:004 | Rights claim |
| CASTRO K | 6, 1-5-005:004 | Instream use of Papahawahawa Stream | KANAIULU G | 6, 1-5-010:005 | Rights claim |
| CASTRO K | 6, 1-5-005:004 | Str div, livestock @ Papahawahawa | KANAIULU G | 6, 1-5-010:006 | Rights claim |
| KELLEY AP | 6, 1-5-006: | Unsure, str div loc/use, rights cl | PERREIRA ML | 6, 1-5-010:006 | End use auwai @ parcel 8; rights cl |
| BLUMER-BUELL J | 6, 1-5-006:001 | Spring div, pipe fr unnamed spring | PERREIRA ML | 6, 1-5-010:008 | Str div, auwai fr unnamed str;right |
| CASTRO K | 6, 1-5-006:003 | Instream use of Papahawahawa Stream | YASSO K | 6, 1-5-010:008 | Str div, pipe fr Waialua, unusec;int |
| CASTRO K | 6, 1-5-006:003 | Str div, livestock @ Papahawahawa | KANAKAOLE K | 6, 1-5-011: | Str div, ditch fr Malauai;rig |
| BLUMER-BUELL J | 6, 1-5-006:007 | End use of pipe fr spr at 1-5-6:1 | KANAKAOLE K | 6, 1-5-011: | Str div, ditch fr Puaaluaa Str; rig |
| CASTRO K | 6, 1-5-006:014 | Instream use of Papahawahawa Stream | KANAKAOLE K | 6, 1-5-011: | Spring div, ditch@ Hahalaewa Gl; rig |
| CASTRO K | 6, 1-5-006:014 | Str div, livestock @ Papahawahawa | KAIKALA O | 6, 1-5-011: | Unsure, possible dry auwai; rights |
| BLUMER-BUELL J | 6, 1-5-007:005 | End use of pipe fr spr at 1-5-6:1 | NAT CONSER HAV | 6, 1-5-011:001 | Instream use Puaaluu Stream; rights |
| KANAKAOLE K | 6, 1-5-008: | Str div, ditch fr Honolewa Str; rig | DE COITE RANCH | 6, 1-5-011:001 | Str div, livestock at Fuaalu Gulch |
| KANAKAOLE K | 6, 1-5-008: | Str div, ditch fr Waialua Str; right | NAT CONSER HAV | 6, 1-5-011:002 | Instream use Puaaluu Stream; rights |
| YASSO K | 6, 1-5-008: | Str div, pipe fr Waialua, unused;int | DE COITE RANCH | 6, 1-5-011:002 | Str div, livestock at Fuaalu Gulch |
| ROMAN CATH 2 | 6, 1-5-008:001 | Unsure if A DeCoite (tenant) uses | ELLIOTT JC | 6, 1-5-011:003 | Unused source, ditch fr Hahalaewa |
| DE COITE RANCH | 6, 1-5-008:001 | Str div, livestock at Wailei Stream | ELLIOTT JC | 6, 1-5-011:004 | Unused source, ditch fr Hahalaewa |
| ROMAN CATH 2 | 6, 1-5-008:002 | Unsure if A DeCoite (tenant) uses | ELLIOTT JC | 6, 1-5-011:005 | Unused source, ditch fr Hahalaewa |
| DE COITE RANCH | 6, 1-5-008:002 | Str div, livestock @ Waialua Stream | ELLIOTT JC | 6, 1-5-011:006 | Unused source, ditch fr Hahalaewa |
| MAUI DWS | 6, 1-5-008:004 | Str div 4102-01, Waialua in fr Waialua | KIPAFULU HUI | 6, 1-5-011:007 | Spring div, pipe fr unnamed spring |
| HOWELL HONEY | 6, 1-5-008:382 | Str div, fr Waikakoi Stream | DE COITE RANCH | 6, 1-5-011:012 | Str div, livestock @ unnamed stream |
| PARK VLP | 6, 1-5-009:002 | Str div, auwai fr Aalaua; rights | DE COITE RANCH | 6, 1-5-011:013 | Str div, livestock @ unnamed stream |
| PARK VLP | 6, 1-5-009:002 | Spring div, perks into taro bed;rig | DE COITE RANCH | 6, 1-5-011:014 | Str div, livestock @ unnamed stream |
| PU EK | 6, 1-5-009:002 | Str div, auwai fr Alaaula Str;rig | DE COITE RANCH | 6, 1-5-011:016 | Str div, livestock @ unnamed stream |
| PU EK | 6, 1-5-009:002 | Unsure, possible loc of spring; rig | DE COITE RANCH | 6, 1-5-011:017 | Str div, livestock @ unnamed stream |
| PARK VLP | 6, 1-5-009:003 | Rights claim | DE COITE RANCH | 6, 1-5-011:018 | Str div, livestock @ unnamed stream |
| KUAILANI E&N | 6, 1-5-009:010 | Unsure, Waikakoi Spring loc/use | DE COITE RANCH | 6, 1-5-011:019 | Str div, livestock @ unnamed stream |
| KUAILANI E&N | 6, 1-5-009:010 | Unsure, pipe fr Waikakoi loc/use | DE COITE RANCH | 6, 1-5-011:020 | Str div, livestock @ unnamed stream |
| PARK YL | 6, 1-5-009:010 | Unsure, pipe fr Waikakoi loc/use | DE COITE RANCH | 6, 1-5-011:021 | Unsure, pipe fr Wailei dlv loc/use |
| PARK YL | 6, 1-5-009:010 | Unsure, Waikakoi Spring loc/use | DE COITE RANCH | 6, 1-5-011:022 | Str div, livestock @ unnamed stream |
| NELSON H&R | 6, 1-5-009:010 | Unsure, pipe fr Waikakoi loc/use | DE COITE RANCH | 6, 1-5-011:023 | Str div, livestock @ unnamed stream |
| NELSON H&R | 6, 1-5-009:010 | Unsure, Waikakoi Spring loc/use | DAVIESON ME | 6, 1-5-011:027 | Str div, pipe fr Kakiweka Gulch |
| NELSON H&R | 6, 1-5-009:010 | Unsure, Waikakoi Spring loc/use | COOK B | 6, 1-5-011:028 | Str div, pipe fr Kakiweka Stream |
| | | | MAFUMOTO K | 6, 1-5- | Instream use of Pipiwa: Stream |
| | | | POOHINA E | 6, 1-5- | Unsure, poss dlv Kipahulu 7 Pond;ri |
| | | | KIPAFULU ASSOC | 6, 1-5-002: | End use pipe fr Puaaluu @ 1-6-2:9 |

COMMISSION ON WATER RESOURCE MANAGEMENT
September, 1992

| Declarant File Ref. | Island, TMK Zone-Sec-Plat:Parcel | Identified at Location | Declarant File Ref. | Island, TMK Zone-Sec-Plat:Parcel | Identified at Location |
|------------------------|-------------------------------------|--------------------------------------|------------------------|-------------------------------------|---------------------------------------|
| KAIKALA O | 6, 1-6-002: | Unsure, possible dry auwai; rights | AINA JC | 6, 1-7-001: | Instream Manawainui, Hanawi, Lelekea |
| HOKOANA BK | 6, 1-6-002:008 | Instream use Ohia Str; intend; rig | SIMON K | 6, 1-7-001:001 | Intended div of Kalepa Stream |
| NAT CONSER HAW | 6, 1-6-002:008 | Instream use Puualuu Stream; rights | SIMON K | 6, 1-7-001:002 | Intended use of div @ parcel 1 |
| DE COITE RANCH | 6, 1-6-002:008 | Str div, livestock @ Kaumakani Str | STARR T | 6, 1-7-001:004 | End use of pipe fr Kalepa Str trib |
| KIPAHULU ASSOC | 6, 1-6-002:009 | Str div, pipe fr Puualuu Stream | COLE RL | 6, 1-7-001:007 | Intended drilling of well |
| KIPAHULU HUI | 6, 1-6-002:009 | Spring div, pipe fr unnamed spring | KANUHA R&R | 6, 1-7-001:008 | End use pipe fr Mailli Spring; right |
| HOKOANA BK | 6, 1-6-002:012 | Instream use Ohia Str; intend; rig | KANUHA R&R | 6, 1-7-001:012 | Well, covered; rights claim |
| NAT CONSER HAW | 6, 1-6-002:012 | Instream use Puualuu Stream; rights | COLE RL | 6, 1-7-001:013 | Spring |
| DE COITE RANCH | 6, 1-6-002:012 | Str div, livestock @ Kaumakani Str | KANUHA R&R | 6, 1-7-001:013 | Spring div, pipe fr Mailli Spr; right |
| DIAMOND Y | 6, 1-6-003: | Instream use of Pipiwai Stream | AINA JC | 6, 1-7-001:018 | Unused source, brkn lines fr Maalo |
| KEPA C | 6, 1-6-003: | Instream use of Pipiwai Stream | AINA JC | 6, 1-7-001:018 | Unused source, brkn lines Mikimiki |
| KIPAHULU ASSOC | 6, 1-6-003: | End use pipe fr Puualuu @ 1-6-2:9 | AINA JC | 6, 1-7-001:019 | Unused source, brkn lines fr Maalo |
| MCDUGALL B | 6, 1-6-003: | Instream use of Pipiwai Stream | AINA JC | 6, 1-7-001:019 | Unused source, brkn lines Mikimiki |
| GILLESPIE RM | 6, 1-6-003:003 | Str div, pipe fr Puualuu Stream | AINA JC | 6, 1-7-001:020 | Unused source, brkn lines fr Maalo |
| MCDUGALL B | 6, 1-6-004: | Instream use of Pipiwai Stream | AINA JC | 6, 1-7-001:021 | Unused source, brkn lines fr Maalo |
| ONO FARMS | 6, 1-6-005:007 | End use of pipe fr Kaukaual Stream | AINA JC | 6, 1-7-001:021 | Unused source, brkn lines Mikimiki |
| NAT CONSER HAW | 6, 1-6-005:007 | Instream use Koukouai Stream; right | KANUHA R&R | 6, 1-7-001:030 | Spring, covered; rights claim |
| BROWN JM | 6, 1-6-005:010 | End use of pipe fr Oheo Stream | KANUHA R&R | 6, 1-7-001:033 | Spring, covered; rights claim |
| U S PARKS MAUI | 6, 1-6-005:015 | Well 3903-03, unused; intended use | KAUPO RANCH | 6, 1-7-001:033 | Str div, Kalepa Intake |
| KANALULU G | 6, 1-6-006:011 | Unused source, pipe fr Puualuu; rig | MAUI DWS | 6, 1-7-001:033 | End use Kalepa Intake (div 4006-01) |
| KAINA OU | 6, 1-6-006:018 | Intended use of water; rights claim | KANUHA R&R | 6, 1-7-001:034 | Rights claim |
| KANALULU G | 6, 1-6-006:019 | Unused source, pipe fr Puualuu; rig | STARR T | 6, 1-7-001:039 | End use of pipe fr Kalepa Str trib |
| HOLI OK | 6, 1-6-007:002 | Intended use of str, au & spr; rig | STARR T | 6, 1-7-001:040 | End use of pipe fr Kalepa Str trib |
| PARK I | 6, 1-6-007:003 | Str div, pipe fr Puualuu Stream | STARR T | 6, 1-7-001:041 | End use of pipe fr Kalepa Str trib |
| GEBHARDT H | 6, 1-6-007:006 | Intended use of pipe fr Puualuu; rig | STARR T | 6, 1-7-001:042 | End use of pipe fr Kalepa Str trib |
| KANALULU G | 6, 1-6-007:013 | Unused source, pipe fr Puualuu; rig | KAUAMO M | 6, 1-7-002:041 | End use of Keanae Flume; rights cl |
| KAIKALA O | 6, 1-6-008: | Unsure, possible dry auwai; rights | KAUPO RANCH | 6, 1-7-003:001 | Spring div, pump fr Punahoa Spring |
| HANCHEIT RCH | 6, 1-6-008:001 | Str div, pipe fr Koukouai Stream | MAUI DWS | 6, 1-7-003:001 | Str div 3806-01 (Punahoa Spring) |
| BOGLE J | 6, 1-6-008:001 | Seepage, div by pipe | AINA JC | 6, 1-7-003:002 | Spring, pumped when Kaupo Ranch dry |
| ONO FARMS | 6, 1-6-008:003 | Str div, pipe fr Kaukaual Stream | LINDHOLM JII | 6, 1-7-003:012 | Unsure of owner-ship, rights claim |
| MAHINA AINA | 6, 1-6-008:014 | Well | AINA JC | 6, 1-7-003:012 | Well, covered |
| VITALIS W | 6, 1-6-009:013 | Str div, pump fr Opelu str; rights | KAWAIAEA R | 6, 1-7-003:018 | Str div, pump fr Manawainui; rights |
| BOGLE J | 6, 1-6-009:015 | End use of pipe fr seep @ 1-6-8:1 | AINA JC | 6, 1-7-003:019 | Well, dry |
| BUTTERFLY C | 6, 1-6-009:018 | Well 3904-04 | LINDHOLM JII | 6, 1-7-003:020 | Intended use of well; rights claim |
| DODDS D&T | 6, 1-6-010:001 | Intended use of 3 streams | AINA JC | 6, 1-7-003:020 | Well, unused |
| STARR I | 6, 1-6-010:001 | Str div, pipe fr Kalepa Str trib | MAGOCN ESTATE | 6, 1-7-003:037 | Unsure, str div loc/use; rights cl |
| EHARIS VJ | 6, 1-6-010:002 | Rights claim | KAUPC RANCH | 6, 1-7-004:003 | Spring div, cattle at Waiu Spring |
| SMITH A | 6, 1-6-010:002 | End use Kipahulu Wai pipe Puualuu | KALAIAU S | 6, 1-7-004:003 | End use Kaupo Ranch's Waiu Spr; rig |
| PIHANA ES | 6, 1-6-010:002 | Instream use of Kukulula Stream | KALAIAU S | 6, 1-7-004:004 | End use Kaupo Ranch's Waiu Spr; rig |
| | | | KAUPC RANCH | 6, 1-7-004:006 | Str div, fr Panlieihulu & Healani |

COMMISSION ON WATER RESOURCE MANAGEMENT
September, 1992

| <u>Declarant File Ref.</u> | <u>Island, TMK Zone-Sec-Plat:Parcel</u> | <u>Identified at Location</u> | <u>Declarant File Ref.</u> | <u>Island, TMK Zone-Sec-Plat:Parcel</u> | <u>Identified at Location</u> |
|----------------------------|---|-------------------------------------|----------------------------|---|--------------------------------------|
| KAUPO RANCH MAUI DWS | 6, 1-7-004:006 | Spring div, pump fr Manawainui Spr | ULUPALAKUA RCH | 6, 2-1-009:001 | Str div 4020-01 (Waikaalu Spring) |
| KALALAU S | 6, 1-7-004:006 | End use Manawainui (div 4107-01) | TAVARES HP&JT | 6, 2-1-010:006 | Well |
| KALALAU S | 6, 1-7-004:008 | End use Kaupo Ranch's Waiu Spr; rig | OKUMURA R | 6, 2-1-011:005 | Well |
| KALALAU S | 6, 1-7-004:012 | End use Kaupo Ranch's Waiu Spr; rig | VMS REAL PART | 6, 2-1-011:005 | Well 4026-02 |
| HALEAKALA RCH | 6, 1-8-001:004 | Well (Wailaulau) | VMS REAL PART | 6, 2-1-011:006 | Well 4026-01 on this par or on 7 -9 |
| HALEAKALA RCH | 6, 1-8-001:004 | Well (Waiopai Fond) | VMS REAL PART | 6, 2-1-011:012 | Well 4026-03 |
| HALEAKALA RCH | 6, 1-8-001:005 | Well 4013-01 | OKUMURA R | 6, 2-1-012:004 | Well |
| KEAHI RUTH | 6, 1-8-032: | Unsure, str div loc/use; rights cl | GILROY WR | 6, 2-1-012:010 | Well |
| MAUI FACTORS | 6, 1-9-001:003 | Well (Ocean) | ULUPALAKUA RCH | 6, 2-3-001: | Well 4020-03 (Morton Spring) |
| KEAHI RUTH | 6, 1-9-062: | Unsure, str div loc/use; rights cl | KAIWI H | 6, 2-3-001: | Rights claim for RP 8318:B2 |
| AOAO HARB LTS | 6, 1-3-002:018 | Well, unused; intended use | HALEAKALA RCH | 6, 2-3-001:004 | Well 4020-03, unused |
| MAGOON ESTATE | 6, 2-1-002:006 | Unsure, str div loc/use; rights cl | LUKA J ETAL | 6, 2-3-002:014 | End use of unnamed ditch |
| SILVA HP | 6, 2-1-003:008 | Intended drilling of well | FUKUSHIMA G | 6, 2-3-004:007 | Instream use of Hanehol Stream |
| MAGOON ESTATE | 6, 2-1-003:034 | Unsure, str div loc/use; rights cl | GAGNE ME | 6, 2-3-004:007 | Unsure, possi use EMI div @ Hanehol |
| MAGOON ESTATE | 6, 2-1-003:035 | Unsure, str div loc/use; rights cl | ULUPALAKUA RCH | 6, 2-3-007: | Well 4019-01 (Polipoli Spring) |
| ULUPALAKUA RCH | 6, 2-1-004:040 | Well 3625-01 | STATE PARK MAJ | 6, 2-3-007:001 | Spring div, pipe fr Polipoli Spr |
| MILLAR CF | 6, 2-1-005:079 | Well 3726-03 | DENAIE AL | 6, 2-3-007:048 | Well |
| SEIBU HI MAUI | 6, 2-1-005:108 | Wells 3826-01 to 03 (Seibu #2-4) | ROSS J | 6, 2-3-009:014 | Unsure, pipe fr Hanehol Str loc/use |
| HARVEY R | 6, 2-1-006:006 | Well | THOMPSON P&K | 6, 2-3-016:031 | Spring, unused; intended use |
| WALKER E | 6, 2-1-006:012 | Well | CORREA DS | 6, 2-3-002:006 | Unsure if any div of unnamed stream |
| PARKER S | 6, 2-1-006:083 | Well | CORREA DS | 6, 2-3-002:011 | Unsure if any div of unnamed stream |
| HECHT M | 6, 2-1-006:094 | Well | CHUNG L | 6, 2-3-003:110 | Intenced drilling of well; rights |
| CHANG EY JR | 6, 2-1-007:008 | Well | POOHINA E | 6, 2-3-004:013 | Unsure, Kealiali Nui div loc/use;ri |
| KULOLOIO LA | 6, 2-1-007:079 | Well (Fukahiko), by bucket; rights | POOHINA E | 6, 2-3-004:016 | Unsure, Kealiali Nui div loc/use;rig |
| KULOLOIO LA | 6, 2-1-007:079 | Well (Funawai Wai), by bucket;right | HALEAKALA RCH | 6, 2-3-005:004 | Str div, pipe # 2 fr Honomanu Str |
| KULOLOIO LA | 6, 2-1-007:079 | Instream use all str & spr on islan | HALEAKALA RCH | 6, 2-3-005:004 | Str div, pipe # 1 fr Honomanu Str |
| MAUI DWS | 6, 2-1-008:001 | Well 3925-01, test (Makena Well 68) | HALEAKALA RCH | 6, 2-3-005:004 | Str div, fr Waikamoi, unused |
| WAILAEA RESORT | 6, 2-1-008:042 | Wells 4226-13 & 14, under design | POOHINA E | 6, 2-3-005:004 | Unsure, Kealiali Nui div loc/use;ri |
| WAILAEA RESORT | 6, 2-1-008:042 | Wells 4126-02&03, 4026-04, 4226-12 | HALEAKALA RCH | 6, 2-3-006:003 | Well 4817-01 |
| WAILAEA RESORT | 6, 2-1-008:069 | Well 4126-01, cbservation well | HALEAKALA RCH | 6, 2-3-006:003 | Well 4817-01, unused |
| SEIBU HI MAUI | 6, 2-1-008:079 | Well 3926-02 (Seibu Well #1) | HALEAKALA RCH | 6, 2-3-006:003 | Well 4817-02, unused |
| WAILAEA RESORT | 6, 2-1-008:092 | Wells 4026-05 & 06 & 3926-03 | SHIGETA M | 6, 2-3-009:019 | Well, unused |
| ULUPALAKUA RCH | 6, 2-1-009:001 | Well 4020-02 (Cornwall Spring) | | | |
| ULUPALAKUA RCH | 6, 2-1-009:001 | Spring (Waikaahi, div 4021-01?) | | | |
| ULUPALAKUA RCH | 6, 2-1-009:001 | Spring (Waihou, div 4021-01?) | | | |

COMMISSION ON WATER RESOURCE MANAGEMENT
September, 1992

| <u>Declarant File Ref.</u> | <u>Island TMK Zone-Sec-Plat:Parcel</u> | <u>Identified at Location</u> | <u>Declarant File Ref.</u> | <u>Island TMK Zone-Sec-Plat:Parcel</u> | <u>Identified at Location</u> |
|--------------------------------|--|-------------------------------------|--------------------------------|--|---|
| JANSSEN J | 6, 2-3-013:011 | Well | HORCAJO R | 6, 2-8-011:001 | Well |
| ANDERSON JA | 6, 2-3-021:001 | Intended use of water; rights claim | SANDERS J | 6, 2-8-011:023 | Well, temporarily unused |
| ASATO CS | 6, 2-3-043:033 | Unused source | TAVARES JMP WONG LY | 6, 2-7-001:016 6, 2-7-001:016 | Str div, live 3 Maliko/Alalele; rig Str div, livestock @ pond Maliko/rig |
| PUKALANI GOLF | 6, 2-3-057:124 | Well (Local Well #6-5021-01?) | EAST MAUI IRR | 6, 2-7-002:002 | Str div, In KH-8 fr Liliiko Stream |
| KALAWATANUI WP | 6, 2-4-003:001 | Rights claim | SMITH ML | 6, 2-7-002:001 | Str div, 2 pipes fr Maliko Stream |
| STEIN LY | 6, 2-4-013: | Well | SMITH ML | 6, 2-7-002:001 | Str div, 2 pipes Maliko, washed out |
| HUNTER J | 6, 2-4-013:154 | Str div, pipe fr Waiohiwi Stream | CAIRES G | 6, 2-7-002:011 | Intended use Pru O Malai/Liliiko St |
| EAST MAUI IRR | 6, 2-4-016: | Str div, In LP-7 fr W Waikamoi Str | JOHNS KT | 6, 2-7-002:015 | Str div, pump fr Maliko Stream |
| EAST MAUI IRR | 6, 2-4-016: | Str div, In LP-6 fr E Waikamoi Str | EAST MAUI IRR | 6, 2-7-003: | Str div, reservoir fr Liliiko Str |
| EAST MAUI IRR | 6, 2-4-016: | Str div, In LP-5 fr W Puohokamoa | EAST MAUI IRR | 6, 2-7-003: | Str div, In H-19 fr Maliko Stream |
| EAST MAUI IRR | 6, 2-4-016: | Str div, In LP-4 fr Midd Puohokamoa | MALIKO GARDEN | 6, 2-7-003: | Instream use of Maliko Stream |
| EAST MAUI IRR | 6, 2-4-016: | Str div, In LP-3 fr E Puohokamoa | MALIKO GARDEN | 6, 2-7-003:059 | Unsure, possi loc pipe fr Maliko tr |
| EAST MAUI IRR | 6, 2-4-016: | Str div, In LP-2 fr Haipuaena Str | MALIKO GARDEN | 6, 2-7-003:081 | End use of pipe fr Maliko tributary |
| EAST MAUI IRR | 6, 2-4-016: | Str div, In LP-1 fr Honomanu Stream | MALIKO GARDEN | 6, 2-7-003:082 | End use of pipe fr Maliko tributary |
| EAST MAUI IRR | 6, 2-4-016: | Str div, In UF-4 fr Waikamoi Stream | BEHNKE JC | 6, 2-7-003:093 | Well 5519-02 |
| EAST MAUI IRR | 6, 2-4-016: | Str div, In UF-3 fr Waikamoi Stream | HC&S | 6, 2-7-004: | Well 5520-01 |
| EAST MAUI IRR | 6, 2-4-016: | Str div, In UF-2 fr Puohakamoa Str | HC&S | 6, 2-7-004: | Well 5620-01, unused |
| EAST MAUI IRR | 6, 2-4-016: | Str div, In UF-1 fr Haipuaena Str | KELLEY AP | 6, 2-7-004:005 | Intended use Kulaaha Gulch; rights |
| MAUI DWS | 6, 2-4-016:002 | Str div 4815-01 to 04 (Upp Kula In) | KELLEY AP | 6, 2-7-004:005 | Intended use of Kulaaha Gulch; right |
| MAUI DWS | 6, 2-4-016:004 | Str div 4814-01 to 05 (Upp Kula In) | MALIKO GARDEN | 6, 2-7-004:006 | End use of pipe fr Maliko tributary |
| MAUI DWS | 6, 2-4-016:004 | Str div 4813-01 to 04 (Upp Kula In) | A&B OTHERS | 6, 2-7-004:022 | Well |
| MAUI DWS | 6, 2-4-016:004 | Str div 4913-01 to 03 (Lwr Kula In) | EAST MAUI IRR | 6, 2-7-004:022 | Str div, fr Kanemoala Stream |
| MAUI DWS | 6, 2-4-016:004 | Str div 4912-01 to 04 (Lwr Kula In) | AKAKAKI FARM | 6, 2-7-004:031 | Unsure, str div loc/use |
| MAUI DWS | 6, 2-5-001:010 | Well 4824-01, undeveloped (Kihei) | A&B OTHERS | 6, 2-7-004:031 | Str div, ditch fr Maliko Stream |
| MAKEKAJ CK | 6, 2-5-002:010 | Rights claim | A&B OTHERS | 6, 2-7-004:031 | Str div, pipe fr Maliko E Tributary |
| MAUI DWS | 6, 2-5-004:002 | Str div 5219-01 (Kamole Weir Intk) | EAST MAUI IRR | 6, 2-7-004:031 | Str div, fr Maliko Stream |
| HOKOANA GP | 6, 2-5-004:018 | Well | MALIKO GARDEN | 6, 2-7-004:031 | End use pipe fr spr 02-5-4:37;right |
| AWAI DH | 6, 2-5-004:036 | Use of Maliko Well | MALIKO GARDEN | 6, 2-7-004:031 | End use of pipe fr Maliko tributary |
| MALIKO GARDEN | 6, 2-5-004:037 | Spring div, pipe fr unnamed; rights | GARCIA F ETAL | 6, 2-7-005:006 | Unsure, possi div Kulaaha Stream |
| MAUI DWS | 6, 2-5-004:075 | Well 5420-01 (Maui High Sch Well.) | GARCIA F ETAL | 6, 2-7-005:006 | Unsure, possi loc of well |
| U OF HAWAII 5 | 6, 2-5-004:075 | Well 5420-01 | HOKOANA BK | 6, 2-7-005:015 | Unsure type div @ Kikooapaoo Spr;rig |
| HC&S | 6, 2-5-005: | Well 5522-01 | RICHARDSON R | 6, 2-7-006:042 | Str div, portable pump Waikina; rig |
| HC&S | 6, 2-5-005: | Well 5423-02 | RICHARDSON R | 6, 2-7-006:042 | Well; rights claim |
| HC&S | 6, 2-5-005: | Well 5422-02 | RICHARDSON R | 6, 2-7-006:043 | Str div, portable pump Waikina; rig |
| HC&S | 6, 2-5-005: | Well 5422-01 | PAGAN J JR | 6, 2-7-006:043 | Wells (2); rights claim |
| HC&S | 6, 2-5-005: | Well 5321-01 | HIFUMOTO JN | 6, 2-7-006:046 | Rights claim fortermit Waikina |
| MARTIN ME | 6, 2-6-002:014 | Well | QUITTIER TJ | 6, 2-7-006:077 | Unused source, pipe fr dry Waikina |
| | | | EAST MAUI IRR | 6, 2-7-006:091 | Unsure, possible well location |
| | | | EAST MAUI IRR | 6, 2-7-007: | Str div, In H-15 fr Kaupakalua Str |

COMMISSION ON WATER RESOURCE MANAGEMENT
September, 1992

| Declarant File Ref. | Island, TMK Zone-Sec-Plat:Parcel | Identified at Location | Declarant File Ref. | Island, TMK Zone-Sec-Plat:Parcel | Identified at Location |
|------------------------|-------------------------------------|--------------------------------------|------------------------|-------------------------------------|--------------------------------------|
| EAST MAUI IRR | 6, 2-7-007: | Str div, In H-16 fr E Kulaaha Stream | MCGRATH J | 6, 2-7-010:002 | End use of Lowrie Ditch |
| BURNS HK | 6, 2-7-007:017 | End use of Haiku Ditch via pipe | MCGRATH J | 6, 2-7-010:003 | End use of Lowrie Ditch |
| MALAQUI JK | 6, 2-7-007:017 | End use Haiku Ditch fr Kaupakalua | PASSAFUNA M | 6, 2-7-010:014 | Unsure, Pauwela Str div loc/use;rig |
| BURNS HK | 6, 2-7-007:019 | End use of Haiku Ditch via pipe | REZENTS EH | 6, 2-7-010:047 | Str div, livestock @ Pauwela; right |
| MALAQUI JK | 6, 2-7-007:019 | End use Haiku Ditch fr Kaupakalua | MCGRATH J | 6, 2-7-010:048 | End use of Lowrie Ditch |
| PAUWELA BANANA | 6, 2-7-007:024 | Unsure what div fr E Kulaaha Str is | REZENTS EH | 6, 2-7-010:049 | Str div, livestock @ Pauwela; right |
| PAUWELA BANANA | 6, 2-7-007:037 | End use of div fr E Kulaaha @ par 24 | REZENTS EH | 6, 2-7-010:051 | Str div, livestock @ Pauwela; right |
| PAUWELA BANANA | 6, 2-7-007:038 | End use of div fr E Kulaaha @ par 24 | REZENTS EH | 6, 2-7-010:052 | Str div, livestock @ Pauwela; right |
| PAUWELA BANANA | 6, 2-7-007:039 | End use of div fr E Kulaaha @ par 24 | REZENTS EH | 6, 2-7-010:053 | Str div, livestock @ Pauwela; right |
| KAHOLOKULA W | 6, 2-7-007:115 | Unsure, str div loc/use | REZENTS EH | 6, 2-7-010:057 | Str div, livestock @ Pauwela; right |
| EAST MAUI IRR | 6, 2-7-008: | Str div, In H-17 fr W Kulaaha Stream | WERNER JM | 6, 2-7-011:051 | Str div, carry fr Pauwela Str;right |
| EAST MAUI IRR | 6, 2-7-008: | Str div, In H-18 fr W Kulaaha Stream | WERNER JM | 6, 2-7-011:057 | Unused source, dry Chandler Dit;rig |
| EAST MAUI IRR | 6, 2-7-008: | Str div, In L-26 fr W Kulaaha Stream | | | |
| EAST MAUI IRR | 6, 2-7-008: | Str div, In L-27 fr Liliiko'i Stream | | | |
| MYLENEK LJ | 6, 2-7-008: | Well 5519-01 | | | |
| ANDUENE RAN | 6, 2-7-008:009 | Intended use of Pauwela Stream | EAST MAUI IRR | 6, 2-7-012: | Str div, In KH-6 fr E Kulaaha Stream |
| KRAUSS SF | 6, 2-7-008:012 | Str div, livestock at Kulaaha Stream | EAST MAUI IRR | 6, 2-7-012: | Str div, In KH-7 fr W Kulaaha Stream |
| KELLEY AP | 6, 2-7-008:012 | Unsure, Chandler Dit loc/use; right | HEIMAN FM | 6, 2-7-012: | Unsure, pipe fr unnamed str loc/use |
| LOPEZ RL | 6, 2-7-008:024 | Intended use dry E Kulaaha Str;right | HEIMAN FM | 6, 2-7-012: | Instream use of unnamed stream |
| LOPEZ RL | 6, 2-7-008:028 | Intended use pond on E Kulaaha Str | PERREIRA HH | 6, 2-7-012:006 | Rights claim |
| PITT SJ | 6, 2-7-008:031 | Str div, cattle at E Kulaaha Stream | HOLORAI V | 6, 2-7-012:024 | Unsure what div fr Kulaaha Stream is |
| KITASHIMA MK | 6, 2-7-008:036 | Str div, livestock at Kililau Stream | PERREIRA RJ SR | 6, 2-7-012:025 | Str div, pipe fr W Kulaaha; rights |
| DOI JM | 6, 2-7-008:045 | Unused source, pipe Kaholokula; int | PERREIRA RJ SR | 6, 2-7-012:025 | Str div, livestock @ W Kulaaha;right |
| DOI JM | 6, 2-7-008:051 | Str div, livestock @ Pauwela; right | MAKANI GARDENS | 6, 2-7-012:041 | Intended use of E Kulaaha Gulch Str |
| DOI JM | 6, 2-7-008:051 | Springs, unused; rights claim | KRAFTSOUT A | 6, 2-7-012:053 | Unsure, E Kulaaha Str div loc/use |
| KRAUSS SF | 6, 2-7-008:052 | Unsure, pipe fr W Kulaaha loc/use;ri | PERREIRA RJ SR | 6, 2-7-012:107 | Str div, livestock @ W Kulaaha;right |
| ATAY A | 6, 2-7-008:053 | Str div, pipe fr W Kulaaha & Pauwela | KRAFTSOW GS | 6, 2-7-012:151 | Str div, ditch fr E Kulaaha Stream |
| KRAUSS SF | 6, 2-7-008:059 | Unsure, pipe fr W Kulaaha loc/use;ri | LANDMARK PROP | 6, 2-7-012:172 | Instream use E Kulaaha Str; int pump |
| KRAUSS SF | 6, 2-7-008:059 | End use of pipe on parcel 53 | LANDMARK PROP | 6, 2-7-012:174 | Str div, pipe fr Kulaaha, inoperable |
| KONG J | 6, 2-7-008:065 | Unsure, pipe fr W Kulaaha loc/use;ri | | | |
| KRAUSS SF | 6, 2-7-008:066 | Unsure, Pauwela Str pipe loc/use;ri | EAST MAUI IRR | 6, 2-7-013: | Str div, reservoir fr Opaepilau Str |
| KRAUSS SF | 6, 2-7-008:068 | Unsure, pipe fr Pauwela loc/use;rig | EAST MAUI IRR | 6, 2-7-013: | Str div, In L-24 fr Manawailian Str |
| KRAUSS SF | 6, 2-7-008:068 | Unsure, Pauwela Str div loc/use;rig | EAST MAUI IRR | 6, 2-7-013: | Str div, In L-25 fr Kaupakulua Str |
| EBY BZ | 6, 2-7-008:068 | Intended drilling of well; rights | THOMPSON P&K | 6, 2-7-013:022 | Str div, In KH-5 fr W Kaupakulua |
| HALL I | 6, 2-7-008:070 | Unsure, Pauwela Glch div loc/use;ri | | | |
| MYLENEK LJ | 6, 2-7-008:094 | Rights claim for East Kulaaha Stream | | | |
| MAUI PINE 3 | 6, 2-7-008:097 | Well 5519-01, undeveloped (Pauwela) | | | |
| KRAUSS SF | 6, 2-7-008:115 | Well 5519-01 (#36) | | | |
| KRAUSS SF | 6, 2-7-008:115 | Unsure, pipe fr Pauwela loc/use;rig | | | |
| KRAUSS SF | 6, 2-7-008:115 | Unsure, W Kulaaha Str div loc/use;ri | | | |
| KRAUSS SF | 6, 2-7-008:115 | Well; rights claim | | | |
| KRAUSS SF | 6, 2-7-008:115 | Unsure, possi end use Chandler dit | | | |
| QUITTER TJ | 6, 2-7-009:043 | Unsure, possible well location | | | |

COMMISSION ON WATER RESOURCE MANAGEMENT
September, 1992

| Declarant File Ref. | Island, TMK Zone-Sec-Plat:Parcel | Identified at Location | Declarant File Ref. | Island, TMK Zone-Sec-Plat:Parcel | Identified at Location |
|---------------------|----------------------------------|--------------------------------------|---------------------|----------------------------------|--------------------------------------|
| EAST MAUI IRR | 6, 2-7-015: | Well 5116-02, tunnel | FEEHAN E | 6, 2-3-004:002 | Well |
| EAST MAUI IRR | 6, 2-7-015: | Well 5116-03, tunnel | EBY EZ | 6, 2-3-004:007 | Unsure, str div loc/use; rights cl |
| EAST MAUI IRR | 6, 2-7-015: | Well 5116-04, tunnel | SANTOS L | 6, 2-3-004:008 | End use of Lowrie Ditch |
| EAST MAUI IRR | 6, 2-7-015: | Well 5116-05, tunnel | ATAY C | 6, 2-3-004:017 | Unused source, dit fr Uaoa; int; rig |
| EAST MAUI IRR | 6, 2-7-015: | Well (W Awalau Dvlpnt Tunnel #1) | KEALII FARM | 6, 2-8-004:032 | Str div, carry fr Kealii Stream |
| EAST MAUI IRR | 6, 2-7-015: | Well (Fuluhulumui Dvlpnt Tunnel #2) | MERWIN WS | 6, 2-8-004:039 | Instream use of Peahi Ditch |
| EAST MAUI IRR | 6, 2-7-015: | Well (W Awalau Dvlpnt Tunn #2 w/2 P | MERWIN WS | 6, 2-8-004:040 | Instream use of Peahi Ditch |
| EAST MAUI IRR | 6, 2-7-015: | Well (Fuluhulumui Dvlpnt Tunnel #1) | BAAS J | 6, 2-8-004:041 | Well |
| MAUI PINE 3 | 6, 2-7-015:002 | Well 5116-05 (W Awalau Well tunnel) | YANAGIHARA FL | 6, 2-8-004:043 | Intenced use of water; rights claim |
| MAUI PINE 3 | 6, 2-7-015:002 | Str div, fr W Awalau Stream | THOMAS M | 6, 2-8-004:048 | Well |
| EAST MAUI IRR | 6, 2-7-015:004 | Str div, In O-4 fr W Awalau Stream | MERWIN WS | 6, 2-8-004:053 | Instream use of Peahi Ditch |
| AWALAU FARM | 6, 2-7-015:017 | Str div, pump fr Awalau Stream | EAST MAUI IRR | 6, 2-8-005: | Str div, In L-23 fr Uaoa Stream |
| AWALAU PARTN | 6, 2-7-015:023 | Unused source, pipe fr Awalau Str | LOWENTHAL P | 6, 2-8-005:014 | Spring div, unnamed spr to Lowrie D |
| MAUI PINE 3 | 6, 2-7-015:033 | Str div, dam in Opana Str, to tunn | LOWENTHAL P | 6, 2-8-005:015 | End use of pipe fr spring at par 14 |
| FREITAS M | 6, 2-7-025:024 | Str div, pump fr Liliikoi Gl, unused | LOWENTHAL P | 6, 2-8-005:045 | Str div, dam in unnamed gulch |
| FREITAS M | 6, 2-7-025:024 | Str div, pipe fr Liliikoi Gl; rights | LOWENTHAL P | 6, 2-8-005:045 | End use of pipe fr spring at par 14 |
| PIPER PA | 6, 2-7-026:016 | Instream use of Liliikoi Gulch | FRIAS BE | 6, 2-8-006:013 | Str div, pipe & ditch fr Kealii; rig |
| PIPER PA | 6, 2-7-026:016 | Str div, livestock at Liliikoi Gulch | FRIAS BE | 6, 2-8-006:013 | Well (Peahi Tunnel); r:ghts claim |
| YOUNG A | 6, 2-7-027:001 | Str div, pipe fr Puaaahookui Gulch | SANTOS L | 6, 2-8-006:018 | Unused source, Haiku D:t/Kealii Str |
| BRITAIN K | 6, 2-7-027:001 | Str div, livestock @ Puaaahookui Gul | SANTOS L | 6, 2-8-006:019 | Unused source, Haiku D:t/Kealii Str |
| BRITAIN K | 6, 2-7-027:002 | Str div, livestock @ Kapuaaahoohui | SANTOS L | 6, 2-8-006:020 | Unused source, Haiku D:t/Kealii Str |
| BRITAIN K | 6, 2-7-027:002 | Str div, cattle at Kapuaaahoohui Gul | SANTOS L | 6, 2-8-006:021 | Unused source, Haiku D:t/Kealii Str |
| BRITAIN K | 6, 2-7-027:013 | Str div, livestock @ Kapuaaahoohui | GIESE R | 6, 2-8-006:022 | Str div, pipe fr Kealii Str; rights |
| BRITAIN K | 6, 2-7-027:013 | Str div, cattle at Kapuaaahoohui Gul | GIESE R | 6, 2-8-006:022 | Instream use of Kealii Str; rights |
| BRITAIN K | 6, 2-7-027:013 | Str div, pump fr Kapuaaahoohui, brkn | GIESE R | 6, 2-8-006:030 | Str div, pipe fr Kealii Str; rights |
| PARADISE BANAN | 6, 2-7-027:022 | Str div, pump Kapuaaahoohui, missing | EAST MAUI IRR | 6, 2-8-007: | Str div, reservoir fr Kapalaalea |
| BRITAIN FL | 6, 2-7-028:013 | Str div, bucket&cattle-Ɔapuaaahoohui | EAST MAUI IRR | 6, 2-8-007: | Str div, In H-9 fr Kapalaalea Str |
| SOUZA G&C | 6, 2-7-030:001 | Str div, pipe fr unnamed str, unuse | EAST MAUI IRR | 6, 2-8-007: | Str div, In H-10 fr Ha.ahaku Stream |
| SOUZA G&C | 6, 2-7-030:001 | Str div, livestock @ unnamed stream | KITASHIMA MK | 6, 2-8-007:046 | Unused source, pipe fr Kaholokula |
| DELTRVO G | 6, 2-7-030:009 | Well | EAST MAUI IRR | 6, 2-8-008: | Str div, In O-1 fr E Opana Stream |
| HARABIN J | 6, 2-7-030:015 | Str div, pump fr Kauakohi Stream | EAST MAUI IRR | 6, 2-8-008: | Str div, In O-2 fr W Opana Stream |
| KAUPAKULUA COM | 6, 2-7-030:016 | Str div, pump fr Kalakohi Stream | EAST MAUI IRR | 6, 2-8-008: | Str div, In NH-28 fr Halehaku Str |
| MAUI DWS | 6, 2-7-033:001 | Well 5419-01, undeveloped (Haiku) | EAST MAUI IRR | 6, 2-8-008: | Str div, In NH-27 fr Makaa Stream |
| WEYMOUTH P | 6, 2-8-002:064 | Str div, carry fr Uaoa Stream | EAST MAUI IRR | 6, 2-8-008: | Str div, In NH-26 fr Kaulu Stream |
| WEYMOUTH P | 6, 2-8-002:064 | Intended pump fr Uaoa Stream | EAST MAUI IRR | 6, 2-8-008: | Str div, In NH-25 fr W Piiolo Str |
| STUBBS N | 6, 2-8-002:103 | Str div, carry fr Uaoa Stream | EAST MAUI IRR | 6, 2-8-008: | Str div, In NH-24 fr Piiolo Stream |
| STUBBS N | 6, 2-8-002:103 | Instream use of pool on Uaoa Stream | EAST MAUI IRR | 6, 2-8-008: | Str div, In NH-23 fr E Honopou Str |
| STUBBS N | 6, 2-8-002:103 | Wells (2) | EAST MAUI IRR | 6, 2-8-008: | Str div, In W-23 fr Piiolo Stream |
| STUBBS N | 6, 2-8-002:104 | Str div, carry fr Uaoa Stream | EAST MAUI IRR | 6, 2-8-008: | Str div, In W-24 fr Halehaku Stream |
| STUBBS N | 6, 2-8-002:104 | Instream use of pool on Uaoa Stream | EAST MAUI IRR | 6, 2-8-008: | Str div, In L-18 fr E Kapalaalea |
| | | | EAST MAUI IRR | 6, 2-8-008: | Str div, In L-19 fr Kapalaalea Str |
| | | | EAST MAUI IRR | 6, 2-8-008: | Str div, In L-20 fr E Halehaku Str |
| | | | EAST MAUI IRR | 6, 2-8-008: | Str div, In L-21 fr Walhee Stream |
| | | | EAST MAUI IRR | 6, 2-8-008: | Str div, In L-22 fr Opana Stream |

COMMISSION ON WATER RESOURCE MANAGEMENT
September, 1992

| Declarant File Ref. | Island, TMK Zone-Sec-Plat:Parcel | Identified at Location | Declarant File Ref. | Island, TMK Zone-Sec-Plat:Parcel | Identified at Location |
|------------------------|-------------------------------------|--------------------------------------|------------------------|-------------------------------------|-------------------------------------|
| EAST MAUI IRR | 6, 2-8-008: | Str div, In KH-1 fr Makaa Stream | PALMER S | 6, 2-9-001:020 | Str div, pump fr Hoolawa Stream |
| EAST MAUI IRR | 6, 2-8-008: | Str div, In KH-2 fr Halshaku Stream | MANINI EG | 6, 2-9-001:022 | End use of auwai fr Honopou Stream |
| EAST MAUI IRR | 6, 2-8-008: | Str div, In KH-3 fr Opana Stream | WALLET M | 6, 2-9-001:023 | Intended div of Honopou Str; rights |
| HOKAI V | 6, 2-8-008:005 | Spring div, pipe fr EMI tunnel | EAST MAUI TARO | 6, 2-9-001:024 | Unsure, str div loc/use; rights cl |
| ZINSKMAN T | 6, 2-8-008:005 | Rights claim | EAST MAUI TARO | 6, 2-9-001:024 | Unsure, str div loc/use; rights cl |
| MAUI DWS | 6, 2-8-008:007 | End use Kailiili(Awalau) 5116-01.&02 | WALLET M | 6, 2-9-001:025 | Intended div of Honopou Str; rights |
| ZINSKMAN T | 6, 2-8-008:011 | Rights claim | EAST MAUI TARO | 6, 2-9-001:025 | Unsure, str div loc/use; rights cl |
| ZINSKMAN T | 6, 2-8-008:015 | Rights claim | ATAY A | 6, 2-9-001:047 | Intended use of Honopou Stream |
| MOSER KW | 6, 2-8-009:009 | Intended use of water; rights claim | MANINI EG | 6, 2-9-001:048 | End use of auwai fr Honopou; rights |
| GEBB C | 6, 2-9-001: | Well | SORENSEN SM | 6, 2-9-001:049 | End use of div fr Honopou Stream |
| SHINMOTO K | 6, 2-9-001: | Instream use of Honopou Stream | SORENSEN SM | 6, 2-9-001:050 | Unsure, possi loc Honopou Str div |
| EAST MAUI TARO | 6, 2-9-001:001 | Unsure, str div loc/use; rights cl | CARPENTER VA | 6, 2-9-001:051 | End use div fr Honopou Str @ par 52 |
| YOUNG L | 6, 2-9-001:002 | Well, unused | CARPENTER VA | 6, 2-9-001:052 | Unsure, Honopou Str div loc/use;rig |
| YOUNG L | 6, 2-9-001:002 | Unused source, Halaula Stream | CARPENTER VA | 6, 2-9-001:052 | Str div, fr Honopou Stream |
| YOUNG L | 6, 2-9-001:005 | Well, unused | CARPENTER VA | 6, 2-9-001:053 | Unsure, Honopou Str div loc/use;rig |
| YOUNG L | 6, 2-9-001:005 | Unused source, Honopou Stream | CARPENTER VA | 6, 2-9-001:053 | End use div fr Honopou Str @ par 52 |
| KEPANI H | 6, 2-9-001:006 | End use of au fr Honopou Str; right | EAST MAUI TARO | 6, 2-9-001:053 | Unsure, Honopou Str div loc/use;rig |
| WALLET M | 6, 2-9-001:006 | Spring div, livestock @ unnamed;rig | EAST MAUI TARO | 6, 2-9-001:055 | Unsure, Honopou Str div loc/use;rig |
| BATHELI F | 6, 2-9-001:007 | Intended pipe fr Puniaawa Stream | EAST MAUI TARO | 6, 2-9-001:056 | Unsure, Honopou Str div loc/use;rig |
| HAROLD FL | 6, 2-9-001:009 | Str div, pump fr Honopou Str; right | MAGLIATO M | 6, 2-9-001:057 | End use of ditch fr Honopou Stream |
| HAROLD FL | 6, 2-9-001:010 | End use div fr Honopou @ par 9; rig | EAST MAUI TARO | 6, 2-9-001:057 | Unsure, Honopou Str div loc/use;rig |
| HAROLD FL | 6, 2-9-001:011 | Str div, pump fr Honopou Str; right | EAST MAUI TARO | 6, 2-9-001:058 | Str div, dam & ditch fr Honopou Str |
| HAROLD FL | 6, 2-9-001:012 | End use div fr Honopou @ par 11;rig | MANINI EG | 6, 2-9-001:059 | Str div, auwai fr Honopou Str;right |
| CHASTANG N | 6, 2-9-001:013 | Str div, pipe fr Honopou Str; right | CARPENTER VA | 6, 2-9-001:061 | End use div fr Honopou Str @ par 52 |
| CHASTANG N | 6, 2-9-001:013 | Instream use of Honopou Stream | PALMER S | 6, 2-9-001:062 | End use pump fr Honopou Str @par 18 |
| KEKAHUNA B | 6, 2-9-001:014 | End use of pipe fr Honopou @ par 18 | PALMER S | 6, 2-9-001:063 | End use pump fr Hoolawa Str @par 20 |
| WALLET M | 6, 2-9-001:014 | End use Lokana Auwai fr Honopou;rig | BENTLEY EC | 6, 2-9-001:064 | STR DIV FR HONOPOU/HALAWA STR |
| AMARAL VK | 6, 2-9-001:014 | End use of ditch @ par 18; rights | GARDIEN K | 6, 2-9-001:065 | Str div, pipe fr Hoolawa Stream |
| KEPANI L | 6, 2-9-001:014 | End use pipe fr Honopou @ 18; right | EVANS J | 6, 2-9-002:001 | Str div, cattle at Mokupapa Stream |
| EAST MAUI TARO | 6, 2-9-001:014 | Unsure, Honopou Str div loc/use;rig | YOULIN V | 6, 2-9-002:002 | Rights claim for Mokupupu Stream |
| ZEMAN A | 6, 2-9-001:015 | End use of ditches fr Honopou Str | CUTLER S | 6, 2-9-002:003 | Str div, 2 pipes fr Honokala Stream |
| KEKAHUNA B | 6, 2-9-001:016 | End use of pipe fr Honopou @ par 18 | DUNNILL GE | 6, 2-9-002:003 | Str div, pipe fr Makupapa Stream |
| WALLET M | 6, 2-9-001:016 | End use Lokana Auwai fr Honopou;rig | LEVINSON F | 6, 2-9-002:004 | Well |
| ZEMAN A | 6, 2-9-001:016 | Str div, ditch fr Honopou Stream | YOULIN V | 6, 2-9-002:005 | Str div, pump fr Honokala Str;right |
| KEPANI L | 6, 2-9-001:016 | End use pipe fr Honopou @ 18; right | YOULIN V | 6, 2-9-002:005 | Str div, pipe fr Honokala Str;right |
| EAST MAUI TARO | 6, 2-9-001:016 | Unsure, Honopou Str div loc/use;rig | VON SCHULTZE S | 6, 2-9-002:006 | Str div, pipe fr Honokala Stream |
| BROWNE R&S | 6, 2-9-001:017 | Unsure, str div loc/use; rights cl | VON SCHULTZE S | 6, 2-9-002:006 | Str div, ponds on Honokala Stream |
| EAST MAUI TARO | 6, 2-9-001:018 | Str div, pipe fr Honopou Stream | HERSH S | 6, 2-9-002:007 | Str div, ponds on Honokala Stream |
| KEKAHUNA B | 6, 2-9-001:018 | Str div, pump fr Honopou Stream | YANAGHARA FL | 6, 2-9-002:008 | Str div, pip fr Honokala Stream |
| PALMER S | 6, 2-9-001:018 | Str div, Lokana Auwai fr Honopou | ROHRS MM | 6, 2-9-002:011 | Intended use of water; rights claim |
| WALLET M | 6, 2-9-001:018 | Str div, ditch fr Honopou Str;right | ROHRS MM | 6, 2-9-002:015 | Str div, livestock at Honokala Str |
| AMARAL VK | 6, 2-9-001:018 | Str div, pipe fr Honopou Str; right | SAFFERY EN | 6, 2-9-002:020 | Str div, livestock @ Honokala;right |
| KEPANI L | 6, 2-9-001:018 | Str div, pipe fr Honopou Str; right | YANAGHARA FL | 6, 2-9-002:021 | Str div, livestock @ Honokala;right |
| BROWNE R&S | 6, 2-9-001:019 | Unsure of type div fr Honopou Str | MCKINNEY B&E | 6, 2-9-002:023 | Intended use of water; rights claim |
| ZEMAN A | 6, 2-9-001:019 | Str div, ditch fr Honopou Stream | | | |
| EAST MAUI TARO | 6, 2-9-001:019 | Unsure, str div loc/use; rights cl | | | |

COMMISSION ON WATER RESOURCE MANAGEMENT
September, 1992

| Declarant File Ref. | Island, TMK Zone-Sec-Plat:Parcel | Identified at Location | Declarant File Ref. | Island, TMK Zone-Sec-Plat:Parcel | Identified at Location |
|------------------------|-------------------------------------|--------------------------------------|------------------------|-------------------------------------|-------------------------------------|
| KIAKONA JK | 6, 2-9-002:023 | End use of EMI diversion fr Hoo-awa | EAST MAUI IRR | 6, 2-9-004: | Str div, In L-11 fr W Mokupapa Str |
| CARO J&E | 6, 2-9-002:026 | Str div, pipe fr Honokala Stream | EAST MAUI IRR | 6, 2-9-004: | Str div, In L-12 fr Hoolawa-Hilili |
| MCKINNEY B&E | 6, 2-9-002:026 | End use pipe fr Honokala @ parc 23 | EAST MAUI IRR | 6, 2-9-004: | Str div, In L-13 fr Hoolawa-Nui Str |
| MCKINNEY B&E | 6, 2-9-002:027 | End use pipe fr Honokala @ parc 23 | EAST MAUI IRR | 6, 2-9-004: | Str div, In L-14 fr W Hoolawa-Nui |
| TAVARES HP&JT | 6, 2-9-002:030 | Well 5513-01 | EAST MAUI IRR | 6, 2-9-004: | Str div, In L-15 fr E Honopou Str |
| EAST MAUI IRR | 6, 2-9-003: | Str div, In H-7 fr Hoolawa Stream | EAST MAUI IRR | 6, 2-9-004: | Str div, In L-16 fr E Honopou Str |
| EAST MAUI IRR | 6, 2-9-003: | Str div, In H-8 fr Honopou Stream | LOOMIS JC | 6, 2-9-004: | Str div, pipe fr Hoolawe Str |
| EAST MAUI IRR | 6, 2-9-003: | Str div, In H-13 fr E Manawai Str | KUJINAMI H | 6, 2-9-004:015 | Intended pump fr Mokupapa River |
| EAST MAUI IRR | 6, 2-9-003: | Str div, In H-14 fr W Manawai Str | STOUT WT | 6, 2-9-004:016 | Intended pump fr Mokupapa Stream |
| LOOMIS JC | 6, 2-9-003:008 | Str div, auwai fr Hoolawa Str;right | LOOMIS JC | 6, 2-9-004:034 | Str div, pipe fr Hoolawe Str |
| FAULKNER D | 6, 2-9-003:012 | Intended use of Honopou Stream | QUINTAL D | 6, 2-9-004:056 | Unused source, Honopou Stream |
| FAULKNER D | 6, 2-9-003:012 | Intended drilling of well | BAKER NW | 6, 2-9-004:057 | Str div, pipe fr Honopou Str; right |
| RAINSTON J&D | 6, 2-9-003:014 | Unused source, au fr Honopou;int;ri | BAKER NW | 6, 2-9-004:057 | Intended drilling of well; rights |
| YOUNG L | 6, 2-9-003:019 | Well, unused | KEOLANUI IK | 6, 2-9-004:058 | Intended use Honopou Str&Lowrie Dit |
| RAY JW | 6, 2-9-003:021 | Str div, 2 fr Honopou Stream | RAINSTON J&D | 6, 2-9-004:059 | End use Lowrie Ditch fr Honopou;rig |
| RAY JW | 6, 2-9-003:021 | Str div, fr unnamed stream | MANDOE N&B | 6, 2-9-005: | Str div, pipe fr Mokupapa Stream |
| DOWLS J&V | 6, 2-9-003:021 | Str div, pump fr Honopou Stream | PUU DA | 6, 2-9-005: | End use of pipe fr Waiplo Iki |
| EAST MAUI TARO | 6, 2-9-003:021 | Unsure, str div loc/use; rights cl | ARKLES A | 6, 2-9-005: | Str div, pipe in EMI div @ Mokupapa |
| MARTIN CW | 6, 2-9-003:022 | Str div, pump fr Honopou Str; right | TROPICAL ORCH | 6, 2-9-005:001 | Str div, pump fr Waiplo Stream |
| KIGER D | 6, 2-9-003:023 | Str div, pipe fr Hoolawa Stream | TROPICAL ORCH | 6, 2-9-005:001 | Instream use of Waiplo Stream |
| WILLIAMS R | 6, 2-9-003:025 | Str div, 2 pumps fr Hoo-awa Stream | DANG PK | 6, 2-9-005:010 | Str div, pipe fr Mokupapa Stream |
| BAILEY R | 6, 2-9-003:026 | Unsure, Hoolawa div loc/use; rights | DANG PK | 6, 2-9-005:011 | Str div, pipe fr Mokupapa Stream |
| KAHAMDE J&D | 6, 2-9-003:028 | Spring; rights claim | HARVEY EST | 6, 2-9-005:017 | Str div, pump fr Hoolawa Stream |
| REDSTONE K | 6, 2-9-003:029 | Str div, fr unnamed stream | ELLIS J&C | 6, 2-9-005:019 | Well |
| REDSTONE K | 6, 2-9-003:029 | Well | SMITH M | 6, 2-9-005:021 | Intended use of Mokupapa Stream |
| LOOMIS JC | 6, 2-9-003:032 | End use of div fr Hoolawe Str;right | PUU DA | 6, 2-9-005:025 | Unused source, EMI div fr Huelc;int |
| LOOMIS JC | 6, 2-9-003:032 | Instream use of Hoolawe Str; rights | PUU DA | 6, 2-9-005:026 | Unused source, EMI div fr Huelc;int |
| EAST MAUI TARO | 6, 2-9-003:032 | Unsure, str div loc/use; rights cl | HAROLD FL | 6, 2-9-005:030 | Str div, pump fr Waiplo Str; rights |
| WALLETT M | 6, 2-9-003:035 | Intended pump fr Hoolawa Str; right | HAROLD FL | 6, 2-9-005:031 | Str div, pump fr Mokupapa Str;right |
| EAST MAUI TARO | 6, 2-9-003:035 | Unsure, str div loc/use; rights cl | WENTWORTH R | 6, 2-9-005:035 | Str div, pipe fr Waiplo Str; rights |
| LOOMIS JC | 6, 2-9-003:040 | Str div, pipe fr Hoolawa Str; right | LEIGHTON RC | 6, 2-9-005:036 | End use of pipe fr Hanehol @ 2-9-14 |
| EAST MAUI TARO | 6, 2-9-003:046 | Unsure, str div loc/use; rights cl | BUNCH WJ | 6, 2-9-005:040 | Unsure, Waiplo Str div loc/use |
| EAST MAUI TARO | 6, 2-9-003:047 | Unsure, str div loc/use; rights cl | BUNCH WJ | 6, 2-9-005:044 | Unsure, Waiplo Str div loc/use |
| BICKFORD J | 6, 2-9-003:049 | Str div, pipe fr Hoolawa Str; right | MANDOE N&B | 6, 2-9-005:046 | End use of pipe fr Mokupapa; rights |
| CARR TL | 6, 2-9-003:049 | Str div, pump fr Hoolawa Str; right | MANDOE N&B | 6, 2-9-005:047 | End use of pipe fr Mokupapa; rights |
| CARR TL | 6, 2-9-003:049 | Instream use of Hoolawa Stream; rig | ARKLES A | 6, 2-9-005:048 | End use of pipe fr Mokupapa; rights |
| KLOPPING S | 6, 2-9-003:049 | Str div, pump fr Hoolawa Stream | PICKHOLZ G | 6, 2-9-005:049 | End use of pipe fr Mokupapa; rights |
| KLOPPING S | 6, 2-9-003:049 | Str div, syphon fr Hoolawa Stream | EAST MAUI IRR | 6, 2-9-006: | Str div, In H-4 fr W Hanehol Stream |
| KLOPPING S | 6, 2-9-003:049 | Instream use of Hoolawa Stream | EAST MAUI IRR | 6, 2-9-006: | Str div, In H-5 fr Waiplo Stream |
| RAINSTON J&D | 6, 2-9-003:052 | Intended use auwai fr Honopou;right | EAST MAUI IRR | 6, 2-9-006: | Str div, In H-5 fr Mokupapa Stream |
| RAINSTON J&D | 6, 2-9-003:054 | Intended use auwai fr Honopou; right | EAST MAUI IRR | 6, 2-9-006: | Str div, In H-11 fr Kealii Stream |
| SCHUETZE F | 6, 2-9-003:056 | Str div, pump fr Honopou Stream | EAST MAUI IRR | 6, 2-9-006: | Str div, In L-7 fr Hanehol Stream |
| SCHUETZE F | 6, 2-9-003:056 | Springs (3) | EAST MAUI IRR | 6, 2-9-006: | Str div, In L-3 fr Waiplo Stream |
| EAST MAUI IRR | 6, 2-9-004: | Str div, reservoir fr Uaoa Stream | EAST MAUI IRR | 6, 2-9-006: | Str div, In L-3 fr Waiplo Stream |
| EAST MAUI IRR | 6, 2-9-004: | Str div, In H-12 fr Uaoa Stream | PAHUKOHA HK | 6, 2-9-006:017 | Rights claim |
| EAST MAUI IRR | 6, 2-9-004: | Str div, In L-10 fr E Mokupapa Str | | | |

COMMISSION ON WATER RESOURCE MANAGEMENT
September, 1992

| <u>Declarant File Ref.</u> | <u>Island, TMK Zone-Sec-Plat:Parcel</u> | <u>Identified at Location</u> | <u>Declarant File Ref.</u> | <u>Island, TMK Zone-Sec-Plat:Parcel</u> | <u>Identified at Location</u> |
|--------------------------------|---|--------------------------------------|--------------------------------|---|-------------------------------------|
| HUELO CORP | 6, 2-9-007: | Well 5413-01 | EAST MAUI TARO | 6, 2-9-008:031 | Unsure, str div loc/use; rights cl |
| GAGNE ME | 6, 2-9-007: | Unsure of loc cf Huelo Subdiv Well | WITTMAN BL | 6, 2-9-008:033 | Str div, ditch fr Hanehoi Stream |
| EAST MAUI TARO | 6, 2-9-007: | Unsure, str div loc/use; rights cl | EAST MAUI TARO | 6, 2-9-008:033 | Unsure, str div loc/use; rights cl |
| WITTMAN BL | 6, 2-9-007:001 | Well, unused | LEE S | 6, 2-9-008:034 | Str div, livestock @ Hanehoi; right |
| BOUCK J | 6, 2-9-007:004 | Str div, pipe fr Hanehoi Stream | EAST MAUI TARO | 6, 2-9-008:038 | Unsure, str div loc/use; rights cl |
| KAHIAMOE J&D | 6, 2-9-007:004 | Str div, livestock @ Hanehoi; right | EAST MAUI IRR | 6, 2-9-009: | Str div, In L-5 fr Hanehoi Stream |
| KAHIAMOE J&D | 6, 2-9-007:007 | Str div, livestock @ Hanehoi; right | EAST MAUI IRR | 6, 2-9-009: | Str div, In L-6 fr Hanehoi Stream |
| EAST MAUI TARO | 6, 2-9-007:007 | Unsure, str div loc/use; rights cl | GLEASON E&M | 6, 2-9-009:014 | End use of pipe fr Hanehoi Stream |
| KAHIAMOE J&D | 6, 2-9-007:011 | End use pipe fr Hanehoi Str; rights | EAST MAUI IRR | 6, 2-9-010: | Str div, reservoir fr Kailua Str |
| DOSLAND TN | 6, 2-9-007:017 | Spring, not yet developed for use | EAST MAUI IRR | 6, 2-9-010: | Str div, In H-1 fr Kailua Stream |
| TAVARES JMP | 6, 2-9-007:018 | Str div, livestock @ Hanehoi; right | EAST MAUI IRR | 6, 2-9-010: | Str div, In L-2 fr Kailua Stream |
| WONG IY | 6, 2-9-007:018 | Str div, livestock @ Hanehoi; right | EAST MAUI IRR | 6, 2-9-010: | Str div, In L-3 fr Hanauana Stream |
| EAST MAUI TARO | 6, 2-9-007:018 | Unsure, str div loc/use; rights cl | EAST MAUI IRR | 6, 2-9-010: | Str div, In L-4 fr Hoalua Stream |
| EAST MAUI TARO | 6, 2-9-007:019 | Unsure, str div loc/use; rights cl | GREEN K | 6, 2-9-010: | Instream use of Honopou Stream |
| ROSS J | 6, 2-9-007:020 | Unsure, pipe fr Hanehoi Str loc/use | SAFFERY EN | 6, 2-9-010:019 | Str div, livestock @ Hanawana;right |
| BERDESHEVSKY M | 6, 2-9-007:021 | End use of pipe fr unnamed str; rig | YANAGIHARA FL | 6, 2-9-010:019 | Intended use of water; rights claim |
| KEITH L | 6, 2-9-007:022 | Pond div, livestock @ Waipio Iki Str | EAST MAUI IRR | 6, 2-9-011: | Str div, In H-2 fr Hoalua Stream |
| POLSTER R | 6, 2-9-007:023 | Str div, pump fr Waipio Pond | SAFFERY EN | 6, 2-9-011:002 | Str div, livestock @ Hawana Str;rig |
| KALAWAIA WW | 6, 2-9-007:023 | Str div, pump fr Kapalaoa Stream | YANAGIHARA FL | 6, 2-9-011:002 | Intended use of water; rights claim |
| SCHOL D&D | 6, 2-9-007:034 | Intended div of Huelo Stream; right | LOOMIS JC | 6, 2-9-011:003 | Spring; rights claim |
| KAHIAMOE J&D | 6, 2-9-007:035 | End use of pipe fr Hanaho Stream | SAFFERY EN | 6, 2-9-011:003 | Intended use of water; rights claim |
| KAHIAMOE J&D | 6, 2-9-007:035 | End use pipe fr Hanehoi Str; rights | YANAGIHARA FL | 6, 2-9-011:004 | Rights claim to Hawana Stream |
| KAHIAMOE J&D | 6, 2-9-007:035 | End use au fr Waipio Iki & Kapalaoa | SAFFERY EN | 6, 2-9-011:004 | Intended use of water; rights claim |
| KAHIAMOE M&N | 6, 2-9-007:035 | Springs (4), unused | YANAGIHARA FL | 6, 2-9-011:006 | Str div, pipe fr Hanawa Str; rights |
| KAHIAMOE M&N | 6, 2-9-007:035 | End use of pipe fr Hanehoi Stream | LOOMIS JC | 6, 2-9-011:006 | Unsure, str div loc/use; rights cl |
| TAVARES JMP | 6, 2-9-007:039 | Unused source, dry Huelo Pt Spr;rig | EAST MAUI TARO | 6, 2-9-011:014 | Spring |
| WONG IY | 6, 2-9-007:041 | Spring, pipe fr Huelo Pt, blocked | BUSHWORTH S | 6, 2-9-011:014 | Unsure source, pipe fr Hanehoi; rig |
| NYE T&C | 6, 2-9-007:041 | Well; rights claim | RUSHWORTH S | 6, 2-9-011:015 | Str div, ditch fr Hanawana Stream |
| BAKER JU | 6, 2-9-007:042 | Well | HOOPAI J | 6, 2-9-011:017 | End use pipe fr Hanawana (@par 19) |
| GRISELL JF | 6, 2-9-007:043 | Intended drilling of well | WHITE J | 6, 2-9-011:018 | End use pipe fr Hanawana (@par 19) |
| GRISELL JF | 6, 2-9-007:043 | Unsure, Hanakolua Str div loc/use | WHITE J | 6, 2-9-011:019 | Str div, 2 pipes fr Hanawana Stream |
| GRISELL JF | 6, 2-9-007:044 | Unsure, well loc/use | WILHELM EJ | 6, 2-9-012:017 | End use of water fr EMI tank; right |
| BORCHAK A | 6, 2-9-007:045 | Unsure, Hanakolua Str div loc/use | SAFFERY EN | 6, 2-9-012:019 | Str div, livestock @ Hanawana;right |
| POWELL C&N | 6, 2-9-007:050 | Unsure, div of seepage loc/use | YANAGIHARA FL | 6, 2-9-012:019 | Intended use of water; rights claim |
| TAVARES B | 6, 2-9-007:052 | Spring | SAFFERY EN | 6, 2-9-012:028 | Str div, livestock @ Hanawana;right |
| BOUCK J | 6, 2-9-007:053 | Spring, unused (Huelo Point Spring) | YANAGIHARA FL | 6, 2-9-012:028 | Intended use of water; rights claim |
| KAHIAMOE J&D | 6, 2-9-007:057 | End use of pipe fr Hanehoi Stream | SAFFERY EN | 6, 2-9-012:031 | Str div, livestock @ Hanawana;right |
| MUIR C | 6, 2-9-007:058 | End use pipe fr Hanehoi Str; rights | YANAGIHARA FL | 6, 2-9-012:031 | Intended use of water; rights claim |
| EAST MAUI IRR | 6, 2-9-008: | Well | EAST MAUI IRR | 6, 2-9-013: | Str div, In S-15 fr Nallillihalee |
| LEE S | 6, 2-9-008:007 | Str div, In H-3 fr E Hanehoi Stream | AKAU JK | 6, 2-9-014: | End use of div fr Hanehoi Stream |
| CHANG WH | 6, 2-9-008:010 | Rights claim for Hanehoi Stream | | | |
| EAST MAUI TARO | 6, 2-9-008:010 | Str div, ditch fr Hanehoi Stream | | | |
| LAPENIA L | 6, 2-9-008:014 | Unsure, str div loc/use; rights cl | | | |
| EAST MAUI TARO | 6, 2-9-008:014 | Str div, auwai fr Puolua Str; right | | | |
| LAPENIA L | 6, 2-9-008:031 | Unsure, str div loc/use; rights cl | | | |
| | | Str div, auwai fr Hanehoi Str;right | | | |

COMMISSION ON WATER RESOURCE MANAGEMENT
September, 1992

| <u>Declarant File Ref.</u> | <u>Island. TMK Zone-Sec-Plat:Parcel</u> | <u>Identified at Location</u> | <u>Declarant File Ref.</u> | <u>Island. TMK Zone-Sec-Plat:Parcel</u> | <u>Identified at Location</u> |
|----------------------------|---|--------------------------------------|----------------------------|---|--------------------------------------|
| AKIU WB | 6, 2-9-014: | End use of div fr Hamakuloa Stream | DANIELS JR | 6, 2-0-009:003 | Unsure, artesian well loc/use |
| EAST MAUI IRR | 6, 2-9-014: | Str div, reservoir fr Nalliliihaele | HANA HERBS | 6, 2-4-011:033 | Str div, pipe fr unnamed stream |
| EAST MAUI IRR | 6, 2-9-014: | Str div, In C-9 fr Puehu Stream | SILVA F | 6, 3-i- | Rights claim |
| EAST MAUI IRR | 6, 2-9-014: | Str div, In S-14 fr W Opuola Str | SILVA F | 6, 3-i- | Unused source, dry Makai Auwai |
| EAST MAUI IRR | 6, 2-9-014: | Str div, In NH-21 fr Honopou Stream | SMITH R | 6, 3-i-001: | Str div, pump fr Waiolai Stream |
| EAST MAUI IRR | 6, 2-9-014: | Str div, In NH-21 fr Hoolawa-Nui | WHITE WC | 6, 3-i-001: | Well, test |
| EAST MAUI IRR | 6, 2-9-014: | Str div, In NH-19 fr Hoolawa-Nui | DE CCITE RANCH | 6, 3-i-001:001 | Str div, livestock @ unnamed stream |
| EAST MAUI IRR | 6, 2-9-014: | Str div, In NH-18 fr Waipio Stream | NOBRIGA RANCH | 6, 3-i-001:002 | End use of pipe fr Wailena Stream |
| EAST MAUI IRR | 6, 2-9-014: | Str div, In NH-17 fr Hanehoi Stream | KERR I | 6, 3-i-001:003 | End use of ditch fr Makamakaole Str |
| EAST MAUI IRR | 6, 2-9-014: | Str div, In NH-16 fr Hoalua Stream | NOBRIGA RANCH | 6, 3-i-001:004 | End use of pipe fr Wailena Stream |
| EAST MAUI IRR | 6, 2-9-014: | Str div, In NH-15 fr Hanauana Str | NAKOA N | 6, 3-i-001:005 | Instream use Makamakaole Str; right |
| EAST MAUI IRR | 6, 2-9-014: | Str div, In NH-14 fr Ohanui Stream | BENDCN J | 6, 3-i-001:006 | Rights claim |
| EAST MAUI IRR | 6, 2-9-014: | Str div, In NH-13 fr Nalliliihaele | NAKOA N | 6, 3-i-001:007 | Instream use Makamakaole Str; right |
| EAST MAUI IRR | 6, 2-9-014: | Str div, In NH-12 fr Nalliliihaele | MENDES CMR | 6, 3-i-001:009 | Instream use Makamakaole Str; right |
| EAST MAUI IRR | 6, 2-9-014: | Str div, In NH-10 fr Nalliliihaele | BENDCN J | 6, 3-i-001:010 | End use of pipe fr Makamakaole Str |
| EAST MAUI IRR | 6, 2-9-014: | Str div, In NH-9 fr Nalliliihaele | BENDCN J | 6, 3-i-001:015 | End use of pipe fr Wailena @3-1-6:2 |
| EAST MAUI IRR | 6, 2-9-014: | Str div, In W-11 fr Nalliliihaele | MENDES ER | 6, 3-i-001:015 | Unused source, Makamakaole pipe; rig |
| EAST MAUI IRR | 6, 2-9-014: | Str div, In W-12 fr Nalliliihaele | RODRIGUES AJ | 6, 3-i-001:019 | End use of pipe fr Makamakaole Str |
| EAST MAUI IRR | 6, 2-9-014: | Str div, In W-13 fr Nalliliihaele | SMIFFEN D | 6, 3-i-001:020 | Spring div, livestock @ unnamed spr |
| EAST MAUI IRR | 6, 2-9-014: | Str div, In W-14 fr Nalliliihaele | SMIFFEN TA | 6, 3-i-001:020 | End use of pipe fr parcel 40 |
| EAST MAUI IRR | 6, 2-9-014: | Str div, In W-15 fr Kailu Stream | MENDES ER | 6, 3-i-001:022 | Well |
| EAST MAUI IRR | 6, 2-9-014: | Str div, In W-16 fr Ohanui Stream | MENDES ER | 6, 3-i-001:022 | End use of pipe fr Makamakaole Str |
| EAST MAUI IRR | 6, 2-9-014: | Str div, In W-17 fr Hoalua Stream | DYCK GRESHAM | 6, 3-i-001:022 | Intended use Wall 5731-01 (Mences) |
| EAST MAUI IRR | 6, 2-9-014: | Str div, In W-18 fr Hanehoi Stream | RIDAC JT | 6, 3-i-001:026 | End use of pipe fr Makamakaole Str |
| EAST MAUI IRR | 6, 2-9-014: | Str div, In W-19 fr Hoolawa-Lilili | NOBRIGA RANCH | 6, 3-i-001:027 | End use of pipe fr Wailena Stream |
| EAST MAUI IRR | 6, 2-9-014: | Str div, In W-20 fr Hoolawa-Nui Str | TURNBULL B | 6, 3-i-001:030 | End use of pipe fr Wailena; rights |
| EAST MAUI IRR | 6, 2-9-014: | Str div, In W-21 fr W Hoolawa-Nui | NOBRIGA RANCH | 6, 3-i-001:031 | End use of pipe fr Wailena Stream |
| EAST MAUI IRR | 6, 2-9-014: | Str div, In W-22 fr Honopou Stream | OBYRNE J | 6, 3-i-001:032 | End use of pipe fr Wailena Stream |
| EAST MAUI IRR | 6, 2-9-014: | Str div, In L-1 fr Nalliliihaele | NOBRIGA RANCH | 6, 3-i-001:033 | End use of pipe fr Wailena Stream |
| EAST MAUI IRR | 6, 2-9-014: | Well (Chanui Development: Tunnel #2) | NOBRIGA RANCH | 6, 3-i-001:035 | End use pipe & ditch fr Makamakaole |
| EAST MAUI IRR | 6, 2-9-014: | Str div, pipe fr Hanehoi Stream | SALZER J | 6, 3-i-001:038 | End use of pipe fr Wailena Stream |
| LEIGHTON RC | 6, 2-9-014:001 | Unsure of Waipio Str div type/use | BRITTON EE | 6, 3-i-001:039 | End use of pipe fr Wailena Stream |
| MANION J | 6, 2-9-014:006 | Str div, pipe fr Hanahoi Stream | SMITE R | 6, 3-i-001:040 | Unsure, Waiolai Str div loc/use |
| SCHOL D&D | 6, 2-9-014:009 | Unsure how water is taken fr spring | SMIFFEN D | 6, 3-i-001:040 | Str div, pipe fr Aina Anuhea Stream |
| CABRAL S | 6, 2-9-014:013 | Str div, auwai fr Waipio Stream | HOOPII WP | 6, 3-i-002: | Spring div, pipe fr Waihalii Spring |
| WALLETT M | 6, 2-9-014:016 | Intended div of Hoolawa; rights | HOOPII WP | 6, 3-i-002:004 | Str div, pipe fr Waihalii Stream |
| GEBB C | 6, 2-9-014:016 | Spring div, pipe fr unnamed spring | TURNBULL B | 6, 3-i-002:004 | Intended div of Waihalii Stream |
| GEBB C | 6, 2-9-014:016 | Str div, pipe fr Honopou Stream | TURNBULL B | 6, 3-i-002:007 | Intended use of Mauka Ditch; rights |
| EAST MAUI TARO | 6, 2-9-014:021 | Unsure, str div loc/use; Rights cl | TURNBULL B | 6, 3-i-002:007 | Intended use of pipe fr Kahakuloa |
| KAHANU GHSR | 6, 2-9-014:022 | Rights claim | TURNBULL B | 6, 3-i-002:007 | Intended drilling of well; rights |
| KAHANU GHSR | 6, 2-9-014:024 | Rights claim | TURNBULL B | 6, 3-i-002:007 | Intended use of Waihalii Stream |
| VALLEY FARM | 6, 2-9-014:025 | End use of water fr Waipio Str; rig | | | |
| VALLEY FARM | 6, 2-9-014:025 | Str div, pump fr Waipio Str; rights | | | |
| EAST MAUI IRR | 6, 2-9-015: | Str div, In NH-11 fr Nalliliihaele | | | |

COMMISSION ON WATER RESOURCE MANAGEMENT
September, 1992

| Declarant File Ref. | Island, TMK Zone-Sec-Plat:Parcel | Identified at Location | Declarant File Ref. | Island, TMK Zone-Sec-Plat:Parcel | Identified at Location |
|---------------------|----------------------------------|---------------------------------------|---------------------|----------------------------------|-------------------------------------|
| HOPII TRUST | 6, 3-1-002:008 | Unsure, possi pipe Waihole GI:right | WHITE SCARLET | 6, 3-1-004:003 | Same as WAHINEHOOKAI B,+11 oth parc |
| NOBRIGA RANCH | 6, 3-1-002:010 | End use of pipe fr Waillena Stream | WHITE SF | 6, 3-1-004:003 | Same as WAHINEHOOKAI B,+11 oth parc |
| CHANG EY JR | 6, 3-1-002:014 | Spring | ALFAFARA P | 6, 3-1-004:003 | Same as WAHINEHOOKAI B,+11 oth parc |
| PESTANA JL | 6, 3-1-002:014 | End use of pipe fr Waillena Str; rig | KAFANA WD | 6, 3-1-004:003 | Same as WAHINEHOOKAI B,+11 oth parc |
| NOBRIGA J | 6, 3-1-002:015 | End use of pipe fr Waillena Stream | KETCFUM G | 6, 3-1-004:003 | Same as WAHINEHOOKAI B,+11 oth parc |
| PESTANA JL | 6, 3-1-002:017 | Intended div of Waihalii Str; rights | KTAHA M | 6, 3-1-004:003 | Same as WAHINEHOOKAI B,+11 oth parc |
| PESTANA JL | 6, 3-1-002:017 | Intended end use of Mauka Ditch:right | WAHINEHOOKAI B | 6, 3-1-004:004 | End use pipe & hose Kahakuloa:right |
| SPILLNER W | 6, 3-1-004: | Unsure, auwal fr Kahakuloa loc/use | KAUHAPAHAA M&C | 6, 3-1-004:011 | End use Mauka Au fr Kahakuloa |
| WITTENBURG J | 6, 3-1-004: | Str div, livestock @ Kanakuloa; rig | KAUHAPAHAA MKJR | 6, 3-1-004:015 | End use Mauka Au fr Kahakuloa;rig |
| KANA ESTATE | 6, 3-1-004: | Instream use of Kahakuloa Str:right | MOLINA S | 6, 3-1-004:018 | Unused source, Kahakuloa Stream |
| KAIWI A | 6, 3-1-004:002 | End use pipe fr Kahakuloa Str:right | WITTENBURG J | 6, 3-1-004:019 | End use Mauka Au fr Kahakuloa |
| KEKONA AK | 6, 3-1-004:003 | Same as WAHINEHOOKAI B,+11 oth parc | WITTENBURG J | 6, 3-1-004:033 | End use pipe&Mauka Dit Kahakuloa;ri |
| KEKONA C&W&K | 6, 3-1-004:003 | Same as WAHINEHOOKAI B,+11 oth parc | WITTENBURG J | 6, 3-1-004:034 | End use pipe&Mauka Dit Kahakuloa;ri |
| WAHINEHOOKAI B | 6, 3-1-004:003 | Same as WAHINEHOOKAI B,+11 oth parc | WITTENBURG J | 6, 3-1-004:035 | End use pipe&Mauka Dit Kahakuloa;ri |
| ARNEHC A | 6, 3-1-004:003 | End use pipe & hose Kahakuloa:right | KOSAKA JM | 6, 3-1-004:036 | Intended use of Kahakuloa Str:right |
| AWOHI V | 6, 3-1-004:003 | Same as WAHINEHOOKAI B,+11 oth parc | NAPUNOA E | 6, 3-1-004:036 | Instream use of Kahakuloa Str:right |
| BROWN W | 6, 3-1-004:003 | Same as WAHINEHOOKAI B,+11 oth parc | WITTENBURG J | 6, 3-1-004:037 | End use pipe&Mauka Dit Kahakuloa;ri |
| CANADAY D | 6, 3-1-004:003 | Same as WAHINEHOOKAI B,+11 oth parc | HOPII TRUST | 6, 3-1-004:038 | Unsure, possi end use Kunewa D; rig |
| CHANG WO H | 6, 3-1-004:003 | Same as WAHINEHOOKAI B,+11 oth parc | BROCKMANN D | 6, 3-1-004:040 | Unused source, Mauka Dit;intenc;rig |
| CHANG WO IK | 6, 3-1-004:003 | Same as WAHINEHOOKAI B,+11 oth parc | KAUHAPAHAA MKJR | 6, 3-1-004:040 | End use Mauka Au fr Kahakuloa;right |
| CHRISTENSEN E | 6, 3-1-004:003 | Same as WAHINEHOOKAI B,+11 oth parc | NAKOA JK | 6, 3-1-004:042 | Unsure, str div loc/use |
| DARDEN M | 6, 3-1-004:003 | Same as WAHINEHOOKAI B,+11 oth parc | COCKETT WL | 6, 3-1-004:042 | End use of auwal fr Kahakuloa Str |
| GIFFORD SP | 6, 3-1-004:003 | Same as WAHINEHOOKAI B,+11 oth parc | KAIUE VP | 6, 3-1-004:043 | End use pipe&Mauka Au-Kahakuloa;rig |
| GIFFORD TK | 6, 3-1-004:003 | Same as WAHINEHOOKAI B,+11 oth parc | KAONCHI P | 6, 3-1-004:043 | Unsure, possi use au Kahakuloa; rig |
| GIFFORD WI | 6, 3-1-004:003 | Same as WAHINEHOOKAI B,+11 oth parc | KAIUE SP | 6, 3-1-004:043 | End use Mauka&Makai Au fr Kahakuloa |
| KAHAI ABE | 6, 3-1-004:003 | Same as WAHINEHOOKAI B,+11 oth parc | KAIUE SP | 6, 3-1-004:046 | End use Mauka&Makai Au fr Kahakuloa |
| KAHAI EP | 6, 3-1-004:003 | Same as WAHINEHOOKAI B,+11 oth parc | NAPUNOA E | 6, 3-1-004:048 | End use pipe fr Kahakuloa Str:right |
| KAHAI JSR | 6, 3-1-004:003 | Same as WAHINEHOOKAI B,+11 oth parc | COCKETT WL | 6, 3-1-004:050 | End use of auwal fr Kahakuloa Str |
| KAHAI P | 6, 3-1-004:003 | Same as WAHINEHOOKAI B,+11 oth parc | NAKOA F | 6, 3-1-004:051 | Intended pump fr Kahakuloa Stream |
| KAHAI PP | 6, 3-1-004:003 | Same as WAHINEHOOKAI B,+11 oth parc | KAUHAPAHAA LN | 6, 3-1-004:052 | End use of div fr Kahakuloa Stream |
| KAHAI R | 6, 3-1-004:003 | Same as WAHINEHOOKAI B,+11 oth parc | KAUHAPAHAA LN | 6, 3-1-004:053 | End use of div fr Kahakuloa Stream |
| KEKONA B | 6, 3-1-004:003 | Same as WAHINEHOOKAI B,+11 oth parc | KAUHAPAHAA MKJR | 6, 3-1-004:053 | End use Mauka Au fr Kahakuloa;right |
| KEKONA BH | 6, 3-1-004:003 | Same as WAHINEHOOKAI B,+11 oth parc | KEALA DN | 6, 3-1-004:054 | Intended use of water; rights claim |
| KEKONA G | 6, 3-1-004:003 | Same as WAHINEHOOKAI B,+11 oth parc | MOLINA S | 6, 3-1-004:054 | Unused source, Kahakuloa Stream |
| KEKONA KHB | 6, 3-1-004:003 | Same as WAHINEHOOKAI B,+11 oth parc | COSTON JR | 6, 3-1-004:055 | Unused source, pipe Kahakuloa;int;r |
| KEKONA R | 6, 3-1-004:003 | Same as WAHINEHOOKAI B,+11 oth parc | KANA ESTATE | 6, 3-1-004:055 | End use Mauka Au fr Kahakuloa;right |
| KEKONA S | 6, 3-1-004:003 | Same as WAHINEHOOKAI B,+11 oth parc | KAIUE SP | 6, 3-1-004:056 | End use Mauka&Makai Au fr Kahakuloa |
| KEKONA T | 6, 3-1-004:003 | Same as WAHINEHOOKAI B,+11 oth parc | KAIUE SP | 6, 3-1-004:057 | Unused source, pipe Kahakuloa;int;r |
| KEKONA V | 6, 3-1-004:003 | Same as WAHINEHOOKAI B,+11 oth parc | KAIUE SP | 6, 3-1-004:061 | End use Mauka&Makai Au fr Kahakuloa |
| KEKONA YM | 6, 3-1-004:003 | Same as WAHINEHOOKAI B,+11 oth parc | KANA ESTATE | 6, 3-1-004:062 | End use Mauka Au fr Kahakuloa;right |
| KUAMOC CW | 6, 3-1-004:003 | Same as WAHINEHOOKAI B,+11 oth parc | COSTON JR | 6, 3-1-004:063 | Unused source, pipe Kahakuloa;int;r |
| KUAMOC GJR | 6, 3-1-004:003 | Same as WAHINEHOOKAI B,+11 oth parc | KANA ESTATE | 6, 3-1-004:063 | End use Mauka Au fr Kahakuloa;right |
| RHODY LM | 6, 3-1-004:003 | Same as WAHINEHOOKAI B,+11 oth parc | NAKOA LK | 6, 3-1-004:063 | End use pipe&Kuewa Au Kahakuloa;rig |
| SOUZA GL | 6, 3-1-004:003 | Same as WAHINEHOOKAI B,+11 oth parc | HOPII TRUST | 6, 3-1-004:064 | Unsure, possi end use Kunewa D;rig |
| WHITE H | 6, 3-1-004:003 | Same as WAHINEHOOKAI B,+11 oth parc | KAIUE SP | 6, 3-1-004:066 | End use Mauka&Makai Au fr Kahakuloa |
| WHITE MM | 6, 3-1-004:003 | Same as WAHINEHOOKAI B,+11 oth parc | COSTON JR | 6, 3-1-004:067 | Unused source, pipe Kahakuloa;int;r |
| | | | KANA ESTATE | 6, 3-1-004:067 | End use Mauka Au fr Kahakuloa;right |

COMMISSION ON WATER RESOURCE MANAGEMENT
September, 1992

| Declarant File Ref. | Island, TMK Zone-Sec-Plat:Parcel | Identified at Location | Declarant File Ref. | Island, TMK Zone-Sec-Plat:Parcel | Identified at Location |
|------------------------|-------------------------------------|--------------------------------------|------------------------|-------------------------------------|---------------------------------------|
| KAUIE SP | 6, 3-1-004:069 | End use Mauka&Nakai Au fr Kahakuloa | DUKELOW O | 6, 3-1-005:019 | End use ditch fr Kahakuloa; rights |
| KAUIE SP | 6, 3-1-004:072 | End use Mauka&Nakai Au fr Kahakuloa | DUKELOW O | 6, 3-1-005:020 | End use ditch fr Kahakuloa; rights |
| HOPII TRUST | 6, 3-1-004:074 | Unsure, possi end use Kunewa D; rig | REIMANN GA | 6, 3-1-005:021 | Intended use cf Kahakuloa Str;right |
| NORRIS N | 6, 3-1-004:076 | End use of Mauka Au & pipe; rights | DAPTAN H ETAL | 6, 3-1-005:021 | Intended div cf Kahakuloa Str;right |
| MOLINA S | 6, 3-1-004:082 | Unused source, Kahakuloa Stream | DUKELOW O | 6, 3-1-005:021 | End use ditch fr Kahakuloa; rights |
| NORRIS N | 6, 3-1-004:086 | Unused source, Makai Auwai; rights | COSTON JR | 6, 3-1-005:022 | Unused source, dry au Kahakuloa;rig |
| LEONG A | 6, 3-1-004:089 | End use ditch fr Kahakuloa; rights | HOEWAA HH | 6, 3-1-005:022 | Unused source, 2 au Kahakuloa; rig |
| COCKETT WL | 6, 3-1-004:094 | End use of auwai fr Kahakuloa Str | HOEWAA LK | 6, 3-1-005:022 | Unused source, 2 au Kahakuloa; rig |
| SAROL JN | 6, 3-1-004:095 | End use Makai Aus2 pipe Kahakuloa;ri | KAUHAHAA MKJR | 6, 3-1-005:022 | Str div, pipe fr Kahakuloa Str; rig |
| CARTER CG | 6, 3-1-004:097 | Str div, pipe fr Kahakuloa Str; rig | NORRIS N | 6, 3-1-005:022 | Str div, Makai Auwai fr Kahakuloa |
| SAROL JN | 6, 3-1-004:097 | End use Makai Aus2 pipe Kahakuloa;ri | PULLIHAU PKF | 6, 3-1-005:022 | Str div, pipe fr Kahakuloa Str; rig |
| LEONG A | 6, 3-1-004:098 | End use ditch fr Kahakuloa; rights | DUNN L | 6, 3-1-005:022 | End use au(par 40) fr Kahakuloa;rig |
| LEONG A | 6, 3-1-004:099 | End use ditch fr Kahakuloa; rights | NAKOA N | 6, 3-1-005:024 | Instream use of Kahakuloa Str;right |
| CARTER CG | 6, 3-1-004:101 | End use Makai Auspipe Kahakuloa;rig | NAKOA N | 6, 3-1-005:024 | Unused source, Makai Ditch; rights |
| KANA ESTATE | 6, 3-1-004:102 | End use Makai Auspipe Kahakuloa;rig | NAKOA N | 6, 3-1-005:025 | Unused source, Mauka Ditch;int; rig |
| CARTER CG | 6, 3-1-004:103 | End use Makai Auspipe Kahakuloa;rig | NAKOA N | 6, 3-1-005:025 | Instream use of Kahakuloa Str;right |
| CARTER CG | 6, 3-1-004:104 | End use Makai Auspipe Kahakuloa;rig | NAKOA N | 6, 3-1-005:027 | Unused source, Mauka Ditch; rights |
| CARTER CG | 6, 3-1-004:106 | End use Makai Aus2 pipes; rights | NAKOA N | 6, 3-1-005:027 | Str div, fr Kahakuloa; rights claim |
| KANA ESTATE | 6, 3-1-004:107 | End use Makai Au fr Kahakuloa;right | KAUHAHAA MKJR | 6, 3-1-005:028 | Str div, Makai Au fr Kahakuloa;rig |
| CARTER CG | 6, 3-1-004:108 | End use Makai Au & 2 pipes; rights | DUNN L | 6, 3-1-005:029 | End use au(par 40) fr Kahakuloa;rig |
| LEONG A | 6, 3-1-004:109 | End use ditch fr Kahakuloa; rights | WAHINEHOOKAI B | 6, 3-1-005:030 | End use pipe & hose Kahakuloa;right |
| LEONG A | 6, 3-1-004:111 | End use ditch fr Kahakuloa; rights | LUM AL | 6, 3-1-005:030 | Unused source, taro lois-Kahakuloa |
| HOPII TRUST | 6, 3-1-004:112 | End use of pipe fr Kahakuloa; right | NAPUUNOA E | 6, 3-1-005:030 | Str div, pipe fr Kahakuloa Stream |
| COCKETT WL | 6, 3-1-004:114 | End use of auwai fr Kahakuloa Str | HOPII TRUST | 6, 3-1-005:036 | Unsure, possi end use Punalua D;rig |
| WAHINEHOOKAI B | 6, 3-1-004:114 | End use pipe & hose Kahakuloa;right | KAHALHOE J | 6, 3-1-005:036 | End use of auwai fr Kahakuloa;right |
| COCKETT WL | 6, 3-1-004:118 | End use of auwai fr Kahakuloa Str | RUSHWORTH S | 6, 3-1-005:037 | Unusec source, pipe fr Kahakuloa;ri |
| BISSON EL | 6, 3-1-004:120 | End use of div fr Kahakuloa; rights | WAHINEHOOKAI B | 6, 3-1-005:037 | End use pipe & hose Kahakuloa;right |
| HOPII TRUST | 6, 3-1-004:122 | Unsure, possi end use Kaulu Au; rig | KAUHAHAA LN | 6, 3-1-005:040 | End use of div fr Kahakuloa Stream |
| WITTENBURG J | 6, 3-1-004:364 | End use pipes&Mauka Dit Kahakuloa;ri | HOPII TRUST | 6, 3-1-005:042 | Unsure, possi instream Kahakuloa;ri |
| SPILLNER W | 6, 3-1-005: | Unsure, auwai fr Kahakuloa loc/use | HOPII TRUST | 6, 3-1-005:048 | Unsure, possi instream Kahakuloa;ri |
| WAHINEHOOKAI B | 6, 3-1-005: | Str div, pipe fr Kahakuloa Str; rig | HOPII TRUST | 6, 3-1-005:050 | Unsure, possi dit fr Kahakuloa; rig |
| WITTENBURG J | 6, 3-1-005: | Str div, pipe fr Kahakuloa Stream | WAHINEHOOKAI B | 6, 3-1-005:051 | End use pipe & hose Kahakuloa;right |
| COSTON JR | 6, 3-1-005:001 | End use Mauka Au fr Kahakuloa;right | KAONOHI P | 6, 3-1-005:053 | Unsure, possi use au Kahakuloa; rig |
| KAIWI A | 6, 3-1-005:001 | End use Mauka Au fr Kahakuloa;right | WAHINEHOOKAI B | 6, 3-1-005:054 | End use pipe & hose Kahakuloa;right |
| NAKOA N | 6, 3-1-005:001 | End use pipe fr Kahakuloa; rights | KAONOHI P | 6, 3-1-005:056 | Unsure, possi use au Kahakuloa; rig |
| NORRIS N | 6, 3-1-005:001 | Str div, Mauka Auwai fr Kahakuloa | WAHINEHOOKAI B | 6, 3-1-005:057 | End use pipe & hose Kahakuloa;right |
| NORRIS N | 6, 3-1-005:001 | Str div, pipe fr Kahakuloa Stream | KAONOHI P | 6, 3-1-005:059 | Unsure, possi use au Kahakuloa; rig |
| LUM AL | 6, 3-1-005:002 | Unused source, taro lois-Kahakuloa | NAKOA N | 6, 3-1-005:060 | Str div, pipe fr Kahakuloa; rights |
| HOPII TRUST | 6, 3-1-005:005 | Unsure, possi end use Kaula Dit;rig | LUM AL | 6, 3-1-005:062 | Unused source, taro lois-Kahakuloa |
| LUM AL | 6, 3-1-005:009 | Unused source, taro lois-Kahakuloa | WAHINEHOOKAI B | 6, 3-1-005:063 | End use pipe & hose Kahakuloa;right |
| MCMULLEN DP | 6, 3-1-005:010 | Str div, pipe fr Kahakuloa; rights | LUM AL | 6, 3-1-005:071 | Unused source, taro lois-Kahakuloa |
| MCMULLEN DP | 6, 3-1-005:010 | End use Makai Au fr Kahakuloa;right | KAUHAHAA MKJR | 6, 3-1-005:087 | End use Makai Au fr Kahakuloa;right |
| WAHINEHOOKAI B | 6, 3-1-005:011 | End use pipe & hose Kahakuloa;right | MENDES CMR | 6, 3-1-006: | Str div, pipe fr Makamakaole Stream |
| MOLINA S | 6, 3-1-005:012 | Unused source, Kahakuloa Stream | MENDES CMR | 6, 3-1-006: | Str div, au fr Makamakaole, unused |
| WAHINEHOOKAI B | 6, 3-1-005:014 | End use pipe & hose Kahakuloa;right | MENDES ER | 6, 3-1-006: | Str div, pipe fr Makamakaole Stream |
| COSTON JR | 6, 3-1-005:015 | Unused source, au fr Kahakuloa; rig | PESTANA JL | 6, 3-1-006: | Str div, pipe fr Waialena Str; -right |
| WAHINEHOOKAI B | 6, 3-1-005:017 | End use pipe & hose Kahakuloa;right | RIDAO JT | 6, 3-1-006: | Str div, dam&pipe @ Makamakaole Str |

COMMISSION ON WATER RESOURCE MANAGEMENT
September, 1992

| Declarant File Ref. | Island, TMK Zone-Sec-Plat:Parcel | Identified at Location | Declarant File Ref. | Island, TMK Zone-Sec-Plat:Parcel | Identified at Location |
|------------------------|-------------------------------------|-------------------------------------|------------------------|-------------------------------------|--------------------------------------|
| RODRIGUES AJ | 6, 3-1-006: | Str div, pipe fr Makamakaole Str | KOKI L | 6, 3-2-003:030 | End use of auwai |
| TURNBULL B | 6, 3-1-006: | Str div, pipe fr Wallena Stream | ALOHA POI FACT | 6, 3-2-003:032 | End use of ditch fr Waihee Stream |
| BOY SCOUTS | 6, 3-1-006:001 | Str div, pipe fr S Makamakaole Str | KOKI C | 6, 3-2-004: | End use of div fr Waihee Stream |
| BENDON J | 6, 3-1-006:001 | Str div, pipe fr Makamakaole Stream | KAMAONU AL | 6, 3-2-004:001 | Str div, auwai fr Waihee Str; right |
| DE COITE RANCH | 6, 3-1-006:001 | Str div, livestock @ unnamed stream | KANOHI P | 6, 3-2-004:002 | Unsure, possi use au Kahaku'oa; rig |
| NOBRIGA J | 6, 3-1-006:002 | Str div, pipe fr Wallena Stream | ALOHA POI FACT | 6, 3-2-004:002 | End use of ditch fr Waihee Stream |
| NOBRIGA RANCH | 6, 3-1-006:002 | Str div, dam & pipe fr Wallena Str | KALUAU H ETAL | 6, 3-2-004:003 | End use Spreckels Ditch fr Waihee |
| NAKOA N | 6, 3-1-006:003 | Intended pipe fr Kahaku'oa Stream | ALOHA POI FACT | 6, 3-2-004:003 | End use of ditch fr Waihee Stream |
| NAKOA N | 6, 3-1-006:003 | Intended pipe in Kahaku'oa Stream | CHANG C | 6, 3-2-004:005 | End use of pipe fr Waihee Str;right |
| RUSHWORTH S | 6, 3-2- | Intended use of Ilele Stream; right | KAPAHEE LK | 6, 3-2-004:005 | Str div, dit Waihee trib, others use |
| WHITFORD L | 6, 3-2- | Instream use of Walehu Stream | ALOHA POI FACT | 6, 3-2-004:005 | End use of ditch fr Waihee Stream |
| | | | ALOHA POI FACT | 6, 3-2-004:006 | End use of ditch fr Waihee Stream |
| HC&S | 6, 3-2-001: | Str div, In S-1 fr Waihee Stream | GOO DK | 6, 3-2-004:007 | End use auwai fr Waihee Str; rights |
| ADAMS MIA | 6, 3-2-001:001 | End use of ditch fr Waihee; rights | GOO DK | 6, 3-2-004:008 | End use auwai fr Waihee Str; rights |
| ALEXANDER L | 6, 3-2-001:001 | Unsure of use loc for Spreckels Dit | CHANG C | 6, 3-2-004:010 | End use of pipe fr Waihee Str;right |
| BARRETT MM | 6, 3-2-001:001 | End use of ditch fr Waihee Str; rig | GOO DK | 6, 3-2-004:010 | End use auwai fr Waihee Str; rights |
| DEMELLO A | 6, 3-2-001:001 | End use of ditch fr Waihee Stream | KALANUI J | 6, 3-2-004:011 | Unused source, 2 au fr Waihee;right |
| HC&S | 6, 3-2-001:001 | Str div, In W-1 fr Waihee Stream | KALANUI J | 6, 3-2-004:011 | Spring, unused (Kalanui); rights |
| KAHAE VR | 6, 3-2-001:001 | End use of Spreckels Ditch; rights | FAUSTINO SJ | 6, 3-2-004:013 | End use of Spreckels Ditch; rights |
| WAILUKJ AGRIB | 6, 3-2-001:001 | Wells (Walehu N S Tunnels) | BENDER LK | 6, 3-2-004:014 | End use of ditch fr Waihee Str; rig |
| WAILUKJ AGRIB | 6, 3-2-001:001 | Str div, Waihee Dit In fr Waihee | KAMAONU AL | 6, 3-2-004:014 | End use au fr Waihee @ par 1; right |
| WAILUKJ AGRIB | 6, 3-2-001:001 | Str div, Spreckels Dit In fr Waihee | FREITAS W | 6, 3-2-004:015 | End use of auwai fr Waihee Str; rig |
| WAILUKJ AGRIB | 6, 3-2-001:001 | Str div, Field 1 In fr Waihee Str | KAMAONU AL | 6, 3-2-004:016 | End use au fr Waihee @ par 1; right |
| GOO J | 6, 3-2-001:007 | End use auwai fr Waihee Str; rights | KAMAONU AL | 6, 3-2-004:017 | End use au fr Waihee @ par 1; right |
| | | | KALUAU H ETAL | 6, 3-2-004:018 | End use Spreckels Ditch fr Waihee |
| SCHWARTZ G | 6, 3-2-002:002 | Unused source, W Waihee Dit; intend | KAMAONU AL | 6, 3-2-004:018 | End use Spreckels Dit fr Waihee;rig |
| SCHWARTZ G | 6, 3-2-002:002 | Intended pump fr Waihee Stream | KAMAONU AL | 6, 3-2-004:018 | Unused source, dry au fr Waihee;rig |
| SCHWARTZ G | 6, 3-2-002:002 | Intended drilling of we.1 | ALOHA POI FACT | 6, 3-2-004:018 | End use of ditch fr Waihee Stream |
| SCHWARTZ G | 6, 3-2-002:007 | Unused source, W Waihee Dit; rights | KALUAU H ETAL | 6, 3-2-004:019 | End use Spreckels Ditch fr Waihee |
| SCHWARTZ G | 6, 3-2-002:011 | Spring | ALOHA POI FACT | 6, 3-2-004:019 | End use of ditch fr Waihee Stream |
| KAHAE VR | 6, 3-2-002:018 | Well; rights claim | WALLACE BL | 6, 3-2-005:007 | End use of Waihee Kuleana Ditch |
| CLEVENGER A | 6, 3-2-002:019 | Unused source, kuleana ditch | SAKATA B | 6, 3-2-005:013 | End use of pipe fr Spreckels Ditch |
| ARAKAWA GS | 6, 3-2-002:021 | Str div, pipe fr Kapuna, unused;int | WALLACE BL | 6, 3-2-005:017 | End use of Waihee Kuleana Ditch |
| KEALOHA GK | 6, 3-2-002:025 | Unsure, possi end use Waihee; right | AIONA GA | 6, 3-2-005:020 | End use of div fr Waihee Str; right |
| KEALA DN | 6, 3-2-002:026 | Unused source, fr Waihee Str; right | KANUHA AJ | 6, 3-2-005:020 | Unsure, Waihee Str div loc/use; rig |
| KEALOHA HH | 6, 3-2-002:027 | Unused source, dry au fr Waihee;rig | ALOHA POI FACT | 6, 3-2-005:020 | End use of ditch fr Waihee Stream |
| LAMANTIA P | 6, 3-2-002:029 | Well 5631-04 (Waihee) | DOHERTY MJ | 6, 3-2-005:021 | End use of Waihee Kuleana Ditch |
| SNIFFEN EW | 6, 3-2-002:037 | End use of ditch fr Waihee; rights | KAHALEKAI JM | 6, 3-2-005:022 | End use Spreckels Dit fr Waihee;rig |
| | | | KAHALEKAI JM | 6, 3-2-005:023 | End use Spreckels Dit fr Waihee;rig |
| KOKI C | 6, 3-2-003: | End use of div fr Waihee Stream | KALUAU H ETAL | 6, 3-2-005:023 | End use Spreckels Dit fr Waihee;rig |
| REILLY C | 6, 3-2-003: | Well | ALOHA POI FACT | 6, 3-2-005:023 | End use of ditch fr Waihee Stream |
| ALOHA POI FACT | 6, 3-2-003:002 | End use of ditch fr Waihee Stream | BROWN DA | 6, 3-2-005:028 | Str div, ditch fr Waihee Stream |
| ALOHA POI FACT | 6, 3-2-003:003 | End use of ditch fr Waihee Stream | TEXEIRA T | 6, 3-2-005:032 | End use of kuleana ditch |
| AYERS D | 6, 3-2-003:010 | End use of ditch fr Waihee Stream | KANUHA AJ | 6, 3-2-005:034 | Unsure, Waihee Str div loc/use; rig |
| MORRIS JN | 6, 3-2-003:024 | End use of Spreckels Di;ch; rights | SANTCS JF | 6, 3-2-005:035 | End use of Spreckels Ditch |
| ALOHA POI FACT | 6, 3-2-003:024 | End use of ditch fr Waihee Stream | TEXEIRA T | 6, 3-2-005:042 | End use of kuleana ditch |

COMMISSION ON WATER RESOURCE MANAGEMENT
September, 1992

| Declarant File Ref. | Island Zone-Sec-Plat:Parcel | TMK | Identified at Location | Declarant File Ref. | Island Zone-Sec-Plat:Parcel | TMK | Identified at Location |
|------------------------|--------------------------------|-----|--------------------------------------|------------------------|--------------------------------|-----|--------------------------------------|
| KAHALEHAU R | 6, 3-2-006: | | End use pipe & au fr Ilele Str; rig | CHANG CKH | 6, 3-2-016:001 | | Unsure, possi use div Malamalu Akua |
| CHANG C | 6, 3-2-006:004 | | End use of pipe fr Waihee Str;right | BOWMAN B | 6, 3-2-016:005 | | Instream use of Walehu Str; rights |
| GOO DK | 6, 3-2-006:004 | | End use auwai fr Waihee Str; rights | KAPAHEE LK | 6, 3-2-016:008 | | End use spring-fed ditch by others |
| APO GE | 6, 3-2-006:008 | | End use of Spreckels Ditch via pipe | KAPAHEE LK | 6, 3-2-016:011 | | End use spring-fed ditch by others |
| MURAKAMI CA | 6, 3-2-006:010 | | End use of Spreckels Ditch; rights | HIGASHINO P&P | 6, 3-2-016:017 | | End use pipe @ par 18 & Spreckels D |
| ALOHA POI FACT | 6, 3-2-006:013 | | End use of ditch fr Waihee Stream | WHITFORD L | 6, 3-2-016:017 | | Spring div, flows into ditch |
| WAILUKU AGRIB | 6, 3-2-007:001 | | Well 5631-01, monitor, covered | HIGASHINO P&P | 6, 3-2-016:018 | | End use of Spreckels Ditch |
| TEXEIRA NS | 6, 3-2-007:010 | | End use of auwai fr Waihee River | HIGASHINO P&P | 6, 3-2-016:019 | | Str div, pipe fr Walehu Stream |
| HASHIMOTO I | 6, 3-2-007:016 | | End use of Waihee Ditch; rights cl | KAPAHEE LK | 6, 3-2-016:020 | | End use spring-fed ditch by others |
| KAILIEHU H | 6, 3-2-007:017 | | Unsure, pipe fr Waihee loc/use | SUEHIRO Y | 6, 3-2-016:021 | | Str div, pump fr Walehu Str; rights |
| ONO Y | 6, 3-2-007:018 | | End use of Kahana Ditch; rights cl | KAPAHEE LK | 6, 3-2-016:022 | | End use spring-fed ditch by others |
| WRIGHT G | 6, 3-2-010:010 | | Str div, dam in Waihee Stream | WHITFORD L | 6, 3-2-016:023 | | End use ditch fr spr @ par 17;right |
| HEINRICH BW | 6, 3-2-011:004 | | Unused source, dit fr Waihee;int;ri | WHITFORD L | 6, 3-2-016:024 | | End use ditch fr spr @ par 17;right |
| FARRELL RLK | 6, 3-2-011:004 | | Unused source, brkn dit Waihee; rig | HANUSA RL | 6, 3-2-016:025 | | Str div, pump fr Walehu Stream |
| AYERS D | 6, 3-2-011:005 | | End use of ditch fr Waihee Stream | HC&S | 6, 3-2-017: | | Str div, In W-2 fr N Walehu Stream |
| GOO E&C | 6, 3-2-011:007 | | End use auwai fr Waihee Str; rights | HC&S | 6, 3-2-017: | | Str div, In W-3 fr N Walehu Stream |
| GOO A | 6, 3-2-011:019 | | End use auwai fr Waihee Str; rights | KELLEY AP | 6, 3-2-017: | | Unsure, poss end use Malaihi Dit;ri |
| AYERS D | 6, 3-2-011:020 | | End use of ditch fr Waihee Stream | KAPALIU A | 6, 3-2-017:003 | | Str div, pipe & ditch fr S Walehu |
| GOO L | 6, 3-2-011:065 | | End use auwai fr Waihee Str; rights | LESSIN A | 6, 3-2-017:010 | | End use Waihee Dit fr S Walehu; rig |
| GOO ESTHER | 6, 3-2-011:066 | | End use auwai fr Waihee Str; rights | KANOA CC | 6, 3-2-017:012 | | End use auwai fr S Walehu Str;right |
| TENGAN D | 6, 3-2-013: | | Spring div, feeds kuleana ditch | LESSIN A | 6, 3-2-017:012 | | End use Waihee Dit fr S Walehu; rig |
| TENGAN D | 6, 3-2-013: | | Seepage, feeds kuleana ditch | LAIMANA J | 6, 3-2-017:018 | | Str div, Upp Walehu Ditch fr Walehu |
| TENGAN D | 6, 3-2-013: | | Str div, kuleana ditch fr Walehu | MAUI DWS | 6, 3-2-017:018 | | Well 5431-04 (Waihee #3) |
| MAUI PARKS REC | 6, 3-2-013:006 | | Well (Walehu Golf Course) | KAHALEKULU M | 6, 3-2-017:019 | | End use of div fr Kou Stream |
| MAUI PARKS REC | 6, 3-2-013:006 | | Str div, pump fr Walehu G C Pond | KAHALEKULU M | 6, 3-2-017:020 | | End use of div fr Kou Stream |
| WAILUKU AGRIB | 6, 3-2-013:012 | | Well 5530-02, monitor (Walehu TH) | CABACUNGAN R&J | 6, 3-2-017:023 | | End use ditch fr S Walehu Str;right |
| WAILUKU AGRIB | 6, 3-2-013:015 | | Str div, Waihee D In fr Walehu, unus | LESSIN A | 6, 3-2-017:023 | | End use Waihee Dit fr S Walehu; rig |
| MAUI PARKS REC | 6, 3-2-013:028 | | Use of Walehu G C Well & diversion | LESSIN A | 6, 3-2-017:027 | | End use Waihee Dit fr S Walehu; rig |
| MAUI PARKS REC | 6, 3-2-013:029 | | Use of Walehu G C Well & diversion | MAUI DWS | 6, 3-2-017:031 | | Wells 5431-02 & 03 (Waihee #1 & 2) |
| HC&S | 6, 3-2-014: | | Well 5434-01, tunnel | GAMMIE PM | 6, 3-2-018: | | End use of Waihee Ditch; rights cl |
| HC&S | 6, 3-2-014: | | Well 5434-02, tunnel | MYERS DE | 6, 3-2-018:005 | | End use of Waihee Ditch |
| LESSIN A | 6, 3-2-014: | | Str div, Waihee Ditch fr S Walehu | EISENBURGER I | 6, 3-2-018:006 | | End use of Waihee Ditch via pipe |
| BETTS RN | 6, 3-2-014:001 | | End use N Waiheu Ditch fr N Walehu | HOPII MM | 6, 3-2-018:007 | | End use of Waihee Ditch; rights cl |
| LEE CB | 6, 3-2-014:001 | | Str div, N Waiheu Dit In fr N Waleh | ALOHA POI FACT | 6, 3-2-018:009 | | End use of ditch fr N Walehu Stream |
| MYERS DE | 6, 3-2-014:001 | | End use of Waihee Ditch | ALOHA POI FACT | 6, 3-2-018:014 | | End use of ditch fr N Walehu Stream |
| WAILUKU AGRIB | 6, 3-2-014:001 | | Str div, N Walehu D In fr N Walehu | KAPAHEE LK | 6, 3-2-018:015 | | Str div, ditch fr Waihee, others use |
| KAPAHEE LK | 6, 3-2-014:003 | | Unused source, Waihee Stream | ALOHA POI FACT | 6, 3-2-018:015 | | End use of ditch fr N Walehu Stream |
| MAXWELL CK | 6, 3-2-015:014 | | Str div, pipe fr Walehu, unused;rig | ALOHA POI FACT | 6, 3-2-018:016 | | End use of ditch fr N Walehu Stream |

COMMISSION ON WATER RESOURCE MANAGEMENT
September, 1992

| Declarant File Ref. | Island, TMK Zone-Sec-Plat:Parcel | Identified at Location | Declarant File Ref. | Island, TMK Zone-Sec-Plat:Parcel | Identified at Location |
|------------------------|-------------------------------------|-------------------------------------|------------------------|-------------------------------------|--------------------------------------|
| ALOHA POI FACT | 6, 3-2-018:034 | End use of ditch fr N Waiehu Stream | IAO VALLEY | 6, 3-3-003:006 | Well 5332-02 |
| LEE CE | 6, 3-2-018:040 | End use of N Waiehu Ditch | STATE PARK MAU | 6, 3-3-003:012 | Str div, pipe fr Iao Stream |
| HOPII MM | 6, 3-2-018:045 | End use of Waiehu Ditch; rights cl | MAUI PARKS REC | 6, 3-3-003:019 | End use of C Brewer Ditch |
| HOPII MM | 6, 3-2-018:046 | End use of Waiehu Ditch; rights cl | WATANABE RA | 6, 3-3-003:008 | End use of Kama Ditch fr Iao; right |
| FAUSTINO SJ | 6, 3-3-001:005 | Rights claim | NAPIHAA CL | 6, 3-3-003:026 | End use of Spreckels Ditch; rights |
| KAHOOHANOHO | 6, 3-3-001:014 | End use of unnamed ditch fr Iao Str | NAPIHAA CL | 6, 3-3-003:026 | Unsure, str div loc/use; rights cl |
| EUGENIO G ETAL | 6, 3-3-001:054 | Spring | ABREU JJR | 6, 3-3-004:015 | End use of ditch fr Iao Stream |
| ALEXANDER L | 6, 3-3-002: | Unsure of use loc for Spreckels Dit | TAMURA S | 6, 3-3-004:017 | End use of auwai fr unnamed stream |
| HC&S | 6, 3-3-002: | Str div, In S-2 fr S Waiehu Stream | ABREU JJR | 6, 3-3-004:019 | End use of ditch fr Iao Stream |
| HC&S | 6, 3-3-002: | Str div, In W-4 fr Iao Stream | ABREU JJR | 6, 3-3-004:072 | End use of ditch fr Iao Stream |
| FUJITANI C | 6, 3-3-002:001 | End use of Kama Ditch fr Iao; right | ENRIQUES C | 6, 3-3-004:077 | End use Wailluku Ag ditch fr Iao Str |
| WAILUKU AGRIB | 6, 3-3-002:001 | Well 5330-12, monitor (Puuhala THC) | LAKE KK | 6, 3-3-004:089 | Str div, pipe fr Iao, capped; right |
| WAILUKU AGRIB | 6, 3-3-002:001 | Well 5431-01, monitor (Waiehu TH E) | WTSSWAR DF | 6, 3-3-015:008 | End use of Kama Ditch fr Iao Stream |
| WAILUKU AGRIB | 6, 3-3-002:001 | Well 5431-01, monitor (Waiehu TH B) | YAMASHITA S | 6, 3-3-015:009 | End use of Kama Ditch fr Iao Stream |
| WAILUKU AGRIB | 6, 3-3-002:001 | Well 5530-01, monitor (Waiehu Tunn) | TADAKUMA T | 6, 3-3-015:014 | End use of Waikane Trail ditch |
| WAILUKU AGRIB | 6, 3-3-002:001 | Str div, Kama Ditch In fr Iao Str | MORISAKI DM | 6, 3-3-015:017 | End use of Kama Ditch fr Iao Stream |
| HALEAKALA V | 6, 3-3-002:003 | End use of pipe fr Waiehu Stream | MAHONEY SH | 6, 3-3-015:018 | End use of Kama Ditch fr Iao Stream |
| KANEGAI M | 6, 3-3-002:007 | Str div, ditch fr Waiehu Stream | INOUYE CI | 6, 3-3-016: | Unused source, kuleana ditch |
| LAINANA J | 6, 3-3-002:007 | End use of Upper Waiehu Ditch;right | WAILUKU AGRIB | 6, 3-3-020: | Well 5330-04, monitor, covered |
| MIYAHIRA L | 6, 3-3-002:009 | End use of Spreckels Ditch | SASADA S | 6, 3-3-021:008 | End use of Waiehu Ditch; rights cl |
| MIYAHIRA Y | 6, 3-3-002:009 | End use of HC&S div fr Waiehu Str | SASADA S | 6, 3-3-021:008 | End use of Maniania & Wakapu Dit;ri |
| MOLINA JN | 6, 3-3-002:009 | End use of Spreckels Ditch; rights | KEALCHA HH | 6, 3-3-024:031 | Unused source, dry auwai fr Iao;rig |
| CERIZO M | 6, 3-3-002:012 | Str div, ditch fr Waiehu Stream | COCKETT WL | 6, 3-3-031:008 | End use of 2 auwai fr Iao Str;right |
| TROPICAL GRDNS | 6, 3-3-002:017 | End use of Maniania Ditch fr Iao | CORREIA AM | 6, 3-3-031:016 | Unused source, Wailluku Sug dit; rig |
| TROPICAL GRDNS | 6, 3-3-002:018 | End use of Maniania Ditch fr Iao | CORREIA J | 6, 3-3-031:016 | Unsure how water div fr Iao Str;rig |
| TAMPON C | 6, 3-3-002:019 | End use of Spreckels Ditch; rights | CORREIA AM | 6, 3-3-031:017 | Unused source, Wailluku Sug dit; rig |
| MAUI DWS | 6, 3-3-002:024 | Wells 5330-09 to 11 (Mokuhau #1-3) | CORREIA J | 6, 3-3-031:017 | Unsure how water div fr Iao Str;rig |
| KAILIEHU H | 6, 3-3-002:025 | Unsure, Waiehu str div loc/use | SIMONSON BK | 6, 3-3-032:008 | Unused source, block Punawai D; rig |
| MAUI DWS | 6, 3-3-002:028 | Wells 5430-01 & 02 (Waiehu Hts 1&2) | HC&S | 6, 3-3-033: | Well 5330-02, tunnel |
| DURAN B | 6, 3-3-003: | Instream use of Iao Stream; rights | HC&S | 6, 3-3-036: | Str div, In S-3 fr Iao Stream |
| KUBA J | 6, 3-3-003: | Instream use of Iao Stream | WAILUKU AGRIB | 6, 3-3-001:001 | Well 5330-03, monitor (Field 63) |
| NOMURA RK | 6, 3-3-003: | Instream use of Iao Stream | WAILUKU AGRIB | 6, 3-3-001:001 | Well 5330-05 (Wailluku shaft) |
| BOHLOOL K | 6, 3-3-003: | Instream use of Iao Stream; rights | WAILUKU AGRIB | 6, 3-3-001:001 | Well 5331-01, monitor (Iao Valley TH |
| DELA CRUZ R | 6, 3-3-003: | Instream use of Iao Stream; rights | WAILUKU AGRIB | 6, 3-3-001:001 | Well 5330-01, monitor (Iao Tunnel) |
| MAUI PARKS REC | 6, 3-3-003:001 | End use of C Brewer Ditch | KAIHE J | 6, 3-3-001:002 | Rights claim to Wailluku Ag ditch |
| MAUI PARKS REC | 6, 3-3-003:001 | Spring (Kepaniwai Swimming Pool) | ORNEILLAS FA | 6, 3-3-001:002 | Str div, ditch fr Iao, dry; rights |
| DEMELO A | 6, 3-3-003:003 | End use of ditch fr Iao Stream | | | |
| MAUI DWS | 6, 3-3-003:003 | Well 5332-02 (Iao Tunnel) | | | |
| WAILUKU AGRIB | 6, 3-3-003:003 | Wells 5333-01 (Iao Needle Tunnel) | | | |
| WAILUKU AGRIB | 6, 3-3-003:003 | Well (Iao Needls Tunnel 2) | | | |
| WAILUKU AGRIB | 6, 3-3-003:003 | Well 5332-01 (Black Gorge Tunnel) | | | |
| WAILUKU AGRIB | 6, 3-3-003:003 | Well 5332-02 (Iao Tunnel) | | | |
| WAILUKU AGRIB | 6, 3-3-003:003 | Str div, Iao Valley Intk fr Iao Str | | | |
| MAUI DWS | 6, 3-3-003:005 | Well 5332-05 (Kepaniwai) | | | |
| MAUI PARKS REC | 6, 3-3-003:005 | End use of C Brewer Ditch | | | |

COMMISSION ON WATER RESOURCE MANAGEMENT
September, 1992

| Declarant File Ref. | Island, TMK Zone-Sec-Plat:Parcel | Identified at Location | Declarant File Ref. | Island, TMK Zone-Sec-Plat:Parcel | Identified at Location |
|------------------------|-------------------------------------|--------------------------------------|------------------------|-------------------------------------|-------------------------------------|
| HC&S | 6, 3-5-003: | Well 5132-01, tunnel | HARDERS T&ZR | 6, 3-5-012:016 | End use of ditch fr Waikapu Stream |
| HC&S | 6, 3-5-003: | Well 5132-02, tunnel | ROSARIO WKE | 6, 3-5-012:021 | End use of Waikapu Ditch |
| AHSAM R | 6, 3-5-003:001 | End use S Waikapu D fr Waikapu; rig | RIYU N | 6, 3-5-012:027 | End use of S Waikapu Ditch; rights |
| FUJITA A | 6, 3-5-003:001 | End use S Waikapu D fr Waikapu; rig | SOONG W | 6, 3-5-012:027 | End use of S Waikapu Ditch |
| HIGA G&Y | 6, 3-5-003:001 | End use S Waikapu Ditch fr Waikapu | RIYU N | 6, 3-5-012:028 | End use of S Waikapu Ditch; rights |
| KAILIPONI D | 6, 3-5-003:001 | End use S Waikapu Ditch fr Waikapu | SHIMIZU S | 6, 3-5-012:031 | End use of S Waikapu Ditch |
| SANTIAGO AJR | 6, 3-5-003:001 | Unsure, Everett Ditch Intke loc/use | MAUI DWS | 6, 3-5-001:014 | Well 4831-01, test (Maalaea Well 27 |
| WAILUKU AGRIB | 6, 3-5-003:001 | Wells (Waikapu Tunnel 1 & 2) | WAI MA PARTNRS | 6, 3-3-002:002 | Intended drilling of well |
| WAILUKU AGRIB | 6, 3-5-003:001 | Str div, S Waikapu D In fr Waikapu | WAIKAPU M PART | 6, 3-3-002:002 | Intended end use Waihee & S Waikapu |
| WAILUKU AGRIB | 6, 3-5-003:001 | Str div, Everett D In fr S Waikapu | WAILUKU AGRIB | 6, 3-5-002:002 | Well 4931-01, monitor, covered |
| DUARTE MG | 6, 3-5-003:002 | Str div, fr Iao Valley Stream;r:ght | WAIKAPU M PART | 6, 3-3-004:002 | Intended end use Waihee & S Waikapu |
| WAILUKU AGRIB | 6, 3-5-004:001 | Str div, Waihee D In fr Waikapu Str | WAIKAPU M PART | 6, 3-3-004:004 | Intended end use Waihee & S Waikapu |
| WAILUKU AGRIB | 6, 3-5-004:001 | Str div, Res 6 Intk fr Waikapu Str | RANKEN AL | 6, 3-3-005:019 | End use of S Waikapu D:tch; rights |
| KAMASAKI TER | 6, 3-5-004:014 | Unused source, Iao-Waikapu D fr Iao | JOHNSON B | 6, 3-3-006:001 | Str div, ditch fr Waikapu Str:right |
| SANTIAGO AJR | 6, 3-5-004:018 | Str div, Waiko rd ditch fr Waikapu | JOHNSON B | 6, 3-3-006:001 | End use of Waikapu Ditch; rights cl |
| KELLEY AP | 6, 3-5-004:021 | Unsure if ditch is in use; rights | PAWN E&B | 6, 3-3-006:017 | Unsure, dit fr Waikapu Str loc/use |
| MAUI DWS | 6, 3-5-004:023 | Well 5130-02, test (Waikapu Well 2) | PAWN E&B | 6, 3-3-006:017 | Unsure, dit fr Waikapu Str loc/use |
| ROGERS FARM | 6, 3-5-004:028 | End use of Waiko Road ditch; rights | JOHNSON B | 6, 3-3-006:020 | Unsure, dit fr Waikapu Str loc/use |
| RAMSTROM-TALLET | 6, 3-5-004:033 | Unused source, old auwai & ditch | PAWN E&B | 6, 3-3-006:020 | Unsure, dit fr Waikapu Str loc/use |
| YAMAOKA K | 6, 3-5-004:038 | End use of Iao-Waikapu Ditch fr Iao | MAKIMOTO N | 6, 3-3-006:021 | End use of ditch fr Waikapu |
| YAMAOKA K | 6, 3-5-004:039 | End use of Iao-Waikapu Ditch fr Iao | OKA M&F | 6, 3-3-006:023 | Unsure, Waikapu Str div loc/use |
| PINTO CE | 6, 3-5-004:041 | End use Maniania Ditch fr Iao:right | RANKEN AL | 6, 3-3-006:024 | End use of S Waikapu D:tch; rights |
| VIDA EM | 6, 3-5-004:042 | End use Maniania Ditch fr Iao:right | ALO MK | 6, 3-3-006:025 | Str div, fr Waikapu Stream |
| VIDA RG | 6, 3-5-004:042 | End use Maniania Ditch fr Iao:right | MULLANEY EPB | 6, 3-3-006:025 | End use of pipe fr Waikapu @ par 29 |
| WILLIAMS FK | 6, 3-5-004:046 | Intended use of Waikapu River | MIYASHIRO J | 6, 3-3-006:027 | End use of S Waikapu D:tch; rights |
| PINTO CE | 6, 3-5-004:051 | End use Maniania Ditch fr Iao:right | ALO MK | 6, 3-3-006:029 | Str div, fr Kaniki Waikapu Stream |
| VIDA AS | 6, 3-5-004:056 | End use Maniania Ditch fr Iao Str | MULLANEY EPB | 6, 3-3-006:029 | Str div, pipe fr Waikapu Stream |
| VIDA L JR | 6, 3-5-004:056 | End use Maniania Ditch fr Iao Str | JOHNSON B | 6, 3-3-006:033 | Str div, ditch fr Waikapu Str:right |
| MCLEAN GK | 6, 3-5-004:057 | End use of div fr Waikapu Stream | JOHNSON B | 6, 3-3-006:033 | End use of Waikapu Ditch; rights cl |
| VIDA L JR | 6, 3-5-004:059 | End use Maniania Ditch fr Iao Str | PAWN E&B | 6, 3-3-006:033 | Unsure, dit fr Waikapu Str loc/use |
| WAIKAPU STOP | 6, 3-5-010:038 | End use of South Waikapu Ditch | DIEGUEZ S | 6, 3-3-006:042 | Str div, pump fr Waikapu Str; right |
| WAIKAPU STOP | 6, 3-5-010:038 | Str div, pump fr Waikapu Stream | KAMASAKI TER | 6, 3-3-007:003 | End use S Waikapu Ditch fr Waikapu |
| VERTIDO AR | 6, 3-5-011:004 | Str div, pump fr Waikapu; rights | KAMASAKI TT | 6, 3-3-007:003 | Unsure, Waikapu Str div loc/use |
| VERTIDO AR | 6, 3-5-011:045 | Unsure, possi use of well @ par 4 | KAMASAKI TER | 6, 3-3-007:010 | End use S Waikapu Ditch fr Waikapu |
| FEDERCELL PZ | 6, 3-5-012:001 | End use of ditch fr Waikapu; rights | KAMASAKI TT | 6, 3-3-007:010 | Unsure, ditch fr Waikapu loc/use |
| DODD J | 6, 3-5-012:005 | Intended pump fr Waikapu Str; right | KOSAKA JM | 6, 3-3-007:015 | Unusec source, dry auwai fr Waikapu |
| ROGERS EH | 6, 3-5-012:007 | Rights claim for Waikapu Stream | MAUI ELEC CO | 6, 3-3-008:042 | Well 5327-06 |
| ROGERS EH | 6, 3-5-012:008 | Rights claim for Waikapu Stream | MAUI PINE 1 | 6, 3-7-002:001 | Well 5328-01 (Cannery Shaft) |
| DODD EM | 6, 3-5-012:010 | End use Waiko Rd dit fr Waikapu; rig | MAUI PINE 1 | 6, 3-7-002:001 | Well 5328-27, brine, unused |
| ROGERS W | 6, 3-5-012:012 | Rights claim for Waikapu Stream | | | |

COMMISSION ON WATER RESOURCE MANAGEMENT
September, 1992

| <u>Declarant File Ref.</u> | <u>Island, TMK Zone-Sec-Plat:Parcel</u> | <u>Identified at Location</u> | <u>Declarant File Ref.</u> | <u>Island, TMK Zone-Sec-Plat:Parcel</u> | <u>Identified at Location</u> |
|----------------------------|---|---------------------------------------|----------------------------|---|------------------------------------|
| MAUI PINE 1 | 6, 3-7-002:001 | Well 5328-28 (Cannery Brine Well 1) | HALE MAHAOLU | 6, 3-8-007:050 | Well |
| MAUI ELEC CO | 6, 3-7-011:020 | Wells 5427-01 to 07 & 09 to 11, salt | MAUI PARKS REC | 6, 3-8-007:055 | Wells (2) @ War Memorial Complex |
| HC&S | 6, 3-8-001: | Well 5424-01 | HALE MAKUA | 6, 3-8-007:084 | Well 5228-19 |
| HC&S | 6, 3-8-001: | Well 5323-01 | MAUI PARKS REC | 6, 3-8-007:084 | Use of Kahului Community Park Well |
| HC&S | 6, 3-8-001: | Well 5224-02 | MAUI PARKS REC | 6, 3-8-007:094 | Use of War Memorial Complex Wells |
| HC&S | 6, 3-8-001: | Well 5425-02, unused | HALE MAHAOLU | 6, 3-8-007:095 | Well (Hale Mahaolu Phase II) |
| HC&S | 6, 3-8-001: | Well 5327-07, unused | MAUI PARKS REC | 6, 3-8-007:097 | Well (Kahului Community Park) |
| HC&S | 6, 3-8-001: | Well 5224-01, unused | MAUI PARKS REC | 6, 3-8-007:098 | Well (Mau High School) |
| STATE DOFAW MA | 6, 3-8-001:019 | Well | HALE MAHAOLU | 6, 3-8-007:111 | Well (Luana Gardens Phase III) |
| LEVIN RA | 6, 3-8-001:038 | Use of well on parcel 39 | HALE MAHAOLU | 6, 3-8-007:112 | Well (Luana Gardens Phase II) |
| LEVIN RA | 6, 3-8-001:039 | Well | HAWN CEMENT MA | 6, 3-8-008:001 | Well |
| MOYNAHAN BG | 6, 3-8-001:043 | Well | MAUI FACTORS | 6, 3-8-008:019 | Well (Old Puunene Airport) |
| CHRISTENER D | 6, 3-8-002:040 | Well | OSORNO M | 6, 3-8-009:052 | Well 5327-11, brackish |
| BROWN SG | 6, 3-8-002:059 | Well | MIYAJIMA S | 6, 3-8-011:057 | Well 5228-09, unused |
| KINNEAR IF | 6, 3-8-002:060 | Well | ABREU JS | 6, 3-8-015:014 | Well, unused |
| WASSON EC | 6, 3-8-002:064 | Well | KERN JJ | 6, 3-8-016:029 | Well 5328-18, unused |
| HAYNES J | 6, 3-8-002:065 | Well | YOSHIZAWA K | 6, 3-8-016:031 | Well |
| HC&S | 6, 3-8-004: | Well 4825-01, shaft | OKADA RS | 6, 3-8-017:016 | Well 5328-08, unused |
| HC&S | 6, 3-8-004: | Well 4726-01, unused | LDS CHURCH | 6, 3-8-017:044 | Well |
| HC&S | 6, 3-8-005: | Well 4727-01, shaft | MOLINA D | 6, 3-8-018:001 | Well |
| HC&S | 6, 3-8-005: | Well 4929-01, unused | HASHIMOTO T | 6, 3-8-018:009 | Well 5328-30, unused |
| HC&S | 6, 3-8-005: | Well 4929-02, unused | YAMAGUCHI R | 6, 3-8-019:014 | Well 5328-33 |
| HC&S | 6, 3-8-005: | Well 4928-02, unused | TOBA I | 6, 3-8-019:019 | Well |
| HC&S | 6, 3-8-005:002 | Intended use of Waikapu Stream | TAKAYAMA ET | 6, 3-8-019:02C | Well, unused; intended use soon |
| MAUI ECON DEV | 6, 3-8-005:002 | Well 4728-01, 03&04, unus Wells A,C,D | NAGAMINE H | 6, 3-8-019:051 | Well 5328-41, unused |
| MAUI ECON DEV | 6, 3-8-005:002 | Well 4728-02, salt, unused (Well B) | BARICUATRO LS | 6, 3-8-019:053 | Well; rights claim |
| MAUI ELEC CO | 6, 3-8-005:025 | Well 4829-01 (Kealia Pond) | FEITEIRA V | 6, 3-8-019:05E | Well 5328-29 |
| HC&S | 6, 3-8-006: | Well 5227-05 | MATSUI M | 6, 3-8-020:011 | Well |
| HC&S | 6, 3-8-006: | Well 5227-04 | FUJIKAWA S&E | 6, 3-8-021:042 | Well |
| HC&S | 6, 3-8-006: | Well 5226-02 | UNO R | 6, 3-8-023:016 | Well |
| PACIFIC MACH | 6, 3-8-006:043 | Well | WENDT E | 6, 3-8-023:024 | Well 5228-04 |
| HC&S | 6, 3-8-007: | Well 5128-02 | AKINA F&M | 6, 3-8-023:055 | Well |
| A&B PROPERTIES | 6, 3-8-007:002 | Wells (4), unused; intended use | HIGA STAN | 6, 3-8-023:059 | Well |
| HC&S | 6, 3-8-007:002 | Str div, fr unnamed stream | SILVA AE | 6, 3-8-025:022 | Well, unused |
| MAUI LANI | 6, 3-8-007:002 | Well 5229-01, unused (Waiale Protot | MAUI PARKS REC | 6, 3-8-030:009 | Well (Lihikal School Park) |
| MAUI LANI | 6, 3-8-007:002 | Wells, unused, Intend (Mau Lan 1&2 | | | |
| MAUI LANI | 6, 3-8-007:002 | Wells, unused, Int (RJ Reynolds 1&13 | | | |
| MAUI ELEC CO | 6, 3-8-007:033 | Well 5328-50, unsure of well # | | | |
| MAUI PARKS REC | 6, 3-8-007:040 | Well (Mau Community Co.lege) | | | |
| MAUI PARKS REC | 6, 3-8-007:041 | Well (Kahului School Park) | | | |

COMMISSION ON WATER RESOURCE MANAGEMENT
September, 1992

| <u>Declarant File Ref.</u> | <u>Island, TMK Zone-Sec-Plat:Parcel</u> | <u>Identified at Location</u> | <u>Declarant File Ref.</u> | <u>Island, TMK Zone-Sec-Plat:Parcel</u> | <u>Identified at Location</u> |
|----------------------------|---|-------------------------------------|----------------------------|---|-------------------------------------|
| YOSHINO R | 6, 3-8-039:001 | Well | OIHANA PROP | 6, 3-9-020:003 | Unsure of loc of 2 wells |
| YOSHIZAWA R | 6, 3-8-040:005 | Well 5329-08 | TAVARES HP&JT | 6, 3-9-022:066 | Well 4627-17 |
| WAL CAM CENTER | 6, 3-8-046:015 | Well | UYENO H | 6, 3-9-023:030 | Well 4527-07 |
| DELIMA D | 6, 3-8-047:010 | Well | QUITTER TJ | 6, 3-9-029:046 | Unsure, possible well location |
| PETRO PAUL | 6, 3-8-047:042 | Well | BAOY PP | 6, 3-9-040:086 | Unsure if artesian well is in use |
| DELIMA H | 6, 3-8-049:040 | Well | CABRINHA MP | 6, 3-9-041:027 | Well |
| KEALINOHOMOKU | 6, 3-8-057:012 | Well | ABIERA LW | 6, 3-9-041:034 | Well |
| WIETECHA F&M | 6, 3-9- | Unsure, artesian well loc/use | PALI HK | 6, 4-1- | Instream use of Honokohau Str;right |
| HASHIMOTO TH | 6, 3-9-001:034 | Well | KAPAIIUA WATER | 6, 4-1-001: | End use Honokohau Dit fr Honokohau |
| MAUI LU RESORT | 6, 3-9-001:086 | Well | KAPAIIUA LAND | 6, 4-1-001: | End use of Honolua Dit fr Honokohau |
| LIPOA DEV CORP | 6, 3-9-002:026 | Well, unused (Maui Sun); intended | LOYMAU D | 6, 4-1-001: | Instream use of Honokohau Stream |
| YEE/S ORCHARD | 6, 3-9-002:032 | Well | PAAHANA GM | 6, 4-1-001: | Instream use of Honokohau Str;right |
| MIRANDA H JR | 6, 3-9-002:116 | Well | CHUN L | 6, 4-1-001:001 | Unsure if any use; rights claim |
| NISHIDA D&D | 6, 3-9-003:017 | Well, artesian | LAI JK&K | 6, 4-1-001:001 | Unsure if any use; rights claim |
| SUDA FY | 6, 3-9-003:028 | Well, brackish, unused | SHIM M | 6, 4-1-001:002 | Rights claim for dry Honolua Ditch |
| KAMAOLE CONDO | 6, 3-9-005:023 | Well | EZZO JSJR | 6, 4-1-001:004 | Str div, carry fr Honolua Str;right |
| HASHIRO E | 6, 3-9-006:002 | Well | EZZO JSJR | 6, 4-1-001:004 | Rights claim for dry Honolua Ditch |
| MAUI PARKS REC | 6, 3-9-006:011 | Well (Kihei Community Center) | KAIAHUA AH | 6, 4-1-001:005 | Rights claim for dry Honolua Stream |
| PARESA T | 6, 3-9-008:014 | Instream use brackish spr-fed pond | KAIAHUA AH | 6, 4-1-001:006 | Rights claim for dry Honolua Stream |
| HIGASHI C | 6, 3-9-009:001 | Well, unused (same HIGASHI M);inten | SHIM M | 6, 4-1-001:008 | Rights claim for dry Honolua Ditch |
| HIGASHI M | 6, 3-9-009:001 | Well, unused (same HIGASHI C);inten | EZZO JSJR | 6, 4-1-001:008 | Str div, carry fr Honolua Str;right |
| FARR ML | 6, 3-9-009:025 | Well | MAUI DWS | 6, 4-1-001:009 | Spring, unused; rights claim |
| HIGASHI C | 6, 3-9-009:026 | Intended use of well at parcel 1 | MAUI PINE 2 | 6, 4-1-001:009 | Str div 5936-02 (Honokohau Intake) |
| HIGASHI M | 6, 3-9-009:026 | Intended use of well at parcel 1 | MAUI PINE 2 | 6, 4-1-001:009 | Str div 5936-01 (#2 In fr Kaluanui) |
| BURDICK CA | 6, 3-9-010:018 | Well, cug | CHUN L | 6, 4-1-001:011 | Str div, Honokohau In fr Honokohau |
| ROMSON TT | 6, 3-9-011:010 | Well | LAI JK&K | 6, 4-1-001:011 | Unsure, well loc/use; rights claim |
| BERKITZ L | 6, 3-9-017:032 | Well | SHIM M | 6, 4-1-001:012 | Well; rights claim |
| AKINA D | 6, 3-9-017:035 | Well | TAYLOR D | 6, 4-1-001:016 | Rights claim |
| L&D KAMAOLE | 6, 3-9-018:021 | Well, unused; intended use | ARLEN HL | 6, 4-1-001:017 | End use of ditch fr Honokohau;right |
| | | | ATWOOD JM | 6, 4-1-001:017 | Str div, ditch fr Honokohau Str;rig |
| | | | CHUNG B&N | 6, 4-1-001:017 | End use of ditch fr Honokohau;right |
| | | | KAALI V | 6, 4-1-001:017 | End use Honolua D fr Honokohau; rig |
| | | | KAALI V | 6, 4-1-001:017 | Instream use of Honokohau Str;right |
| | | | MACDONALD J | 6, 4-1-001:017 | Str div, auwai fr Honokohau; rights |
| | | | MACDONALD J | 6, 4-1-001:017 | Str div, pipe fr Honokohau; rights |
| | | | MAUI PINE 2 | 6, 4-1-001:017 | Str div 5735-01 (#1 In fr Honokohau |
| | | | PALI DK | 6, 4-1-001:017 | Intended use water fr Honokohau #1 |
| | | | KAIAHUA AH | 6, 4-1-001:018 | Rights claim for dry Honolua Stream |
| | | | KEAHI JH | 6, 4-1-001:021 | Intended use of water; rights claim |

COMMISSION ON WATER RESOURCE MANAGEMENT
September, 1992

| Declarant File Ref. | Island, TMK Zone-Sec-Plat:Parcel | Identified at Location | Declarant File Ref. | Island, TMK Zone-Sec-Plat:Parcel | Identified at Location |
|---------------------|----------------------------------|-------------------------------------|---------------------|----------------------------------|-------------------------------------|
| KEAHI RK | 6, 4-1-002:002 | Unsure, pipe fr Honokohau loc/use | VOGELE L | 6, 4-1-002:043 | Unused source, dit fr Honokohau;rig |
| LAHAINA PLTSCP | 6, 4-1-002:002 | Instream use of Honokohau Stream | ROBINSON EC | 6, 4-1-002:044 | Unused source, taro loi; intended |
| KIM JW | 6, 4-1-002:002 | Instream use of Honokohau Stream | ROBINSON EC | 6, 4-1-002:046 | Unused source, taro loi; intended |
| WATANABE WT | 6, 4-1-002:003 | Intended drilling of well | KAWELO PI | 6, 4-1-002:047 | Unused source, 2 auwai; rights cl |
| WATANABE WT | 6, 4-1-002:003 | Str div, pump fr Honokohau Stream | ROBINSON EC | 6, 4-1-002:050 | Unused source, taro loi; intended |
| KALAMA M | 6, 4-1-002:004 | Rights claim for unused Honolua Dit | CHUN L | 6, 4-1-002:051 | Unsure if any use; rights claim |
| LYERLA MWK | 6, 4-1-002:004 | Str div, pump fr Honokohau Str; rig | LAI J&SK | 6, 4-1-002:051 | Unsure if any use; rights claim |
| CHAI IK | 6, 4-1-002:005 | Unused source, dry au Honokohau;rig | ROSS ADK | 6, 4-1-002:054 | End use of Honolua Ditch; rights cl |
| KALAMA M | 6, 4-1-002:006 | Rights claim for unused Honolua Dit | LAI J&SK | 6, 4-1-002:055 | Unsure if any use; rights claim |
| LYERLA MWK | 6, 4-1-002:006 | Str div, pump fr Honokohau Str; rig | MANUWA P | 6, 4-1-002:056 | End use of Honolua Ditch; rights cl |
| FERRARI E | 6, 4-1-002:008 | Unused source, Honolua Ditch; right | KATAEUA AH | 6, 4-1-002:056 | End use of Honolua Ditch; rights cl |
| FERRARI E | 6, 4-1-002:010 | Unused source, Honolua Ditch; right | CHUNG B&N | 6, 4-1-002:057 | Intended drilling of well; rights |
| KAALI V | 6, 4-1-002:011 | Well | MILLER AR | 6, 4-1-002:058 | Intended use of auwai fr Honokohau |
| KAPAKU JJ | 6, 4-1-002:013 | Intended div of Honokohau; rights | TAMPON C | 6, 4-1-002:059 | Unused source, dry au Honokohau;rig |
| KIM JW | 6, 4-1-002:014 | End use pump @ par 16; rights claim | PALI EA | 6, 4-1-002:061 | Unused source, Honokohau Str; right |
| KIM JW | 6, 4-1-002:016 | Str div, pump fr Honokohau Str; rig | SHIM M | 6, 4-1-002:065 | Rights claim for dry Honolua Ditch |
| CHUNG B&N | 6, 4-1-002:020 | Intended drilling of well; rights | YOUNG SA | 6, 4-1-002:066 | Str div, pump fr Honokohau River |
| CHUN L | 6, 4-1-002:021 | Unsure if any use; rights claim | CHUN L | 6, 4-1-002:069 | Unsure if any use; rights claim |
| LAI J&SK | 6, 4-1-002:021 | Unsure if any use; rights claim | LAI J&SK | 6, 4-1-002:069 | Unsure if any use; rights claim |
| LAHAINA PLTSCP | 6, 4-1-002:021 | Str div, pump fr Honokohau Str; rig | VOGELE L | 6, 4-1-002:070 | Unused source, dit fr Honokohau;rig |
| LAHAINA PLTSCP | 6, 4-1-002:021 | Unused source, au Honokohau;int;rig | LAI J&SK | 6, 4-1-002:070 | Unused source, dit fr Honokohau;rig |
| ARLEN HL | 6, 4-1-002:023 | Well | VOGELE L | 6, 4-1-002:070 | Unused source, dit fr Honokohau;rig |
| DOFA C | 6, 4-1-002:026 | End use of Honolua Ditch; rights cl | CHAI IK | 6, 4-1-002:074 | Unused source, dry au Honokohau;rig |
| BROCKMANN D | 6, 4-1-002:027 | End use Honolua Dit fr Honokohau;ri | GREENE JE | 6, 4-1-002:075 | Unsure, well loc/use |
| BROCKMANN D | 6, 4-1-002:027 | Instream use of Honokohau Str;right | GREENE JE | 6, 4-1-002:075 | Unsure, Honokohau Str div loc/use |
| WAHINEHOOKAE A | 6, 4-1-002:028 | Intended use of Honolua Ditch;right | WATANABE WT | 6, 4-1-002:075 | End use of water pumped on par 3 |
| LAHAINA PLTSCP | 6, 4-1-002:028 | Unused source, au Honokohau;int;rig | | | |
| KAWELO PI | 6, 4-1-002:029 | Unused source, 2 auwai; rights cl | CHUN L | 6, 4-1-003:002 | Unsure if any use; rights claim |
| SHIM M | 6, 4-1-002:031 | Rights claim for dry Honolua Ditch | LAI J&SK | 6, 4-1-003:002 | Unsure if any use; rights claim |
| YOUNG SA | 6, 4-1-002:033 | Str div, pump fr Honokohau River | ATWOOD JM | 6, 4-1-003:003 | Str div, pump fr Honokohau; rights |
| TIRO W | 6, 4-1-002:034 | End use of Honolua Ditch; rights cl | SHIM M | 6, 4-1-003:003 | Str div, pipe fr Honokohau; rights |
| MEDEIROS A | 6, 4-1-002:034 | End use of Honolua Ditch; rights cl | CHUN L | 6, 4-1-003:004 | Unsure if any use; rights claim |
| MEDEIROS A | 6, 4-1-002:034 | End use of Honolua Ditch; rights cl | LAI J&SK | 6, 4-1-003:004 | Unsure if any use; rights claim |
| REIMANN GA | 6, 4-1-002:034 | Unused source, fr Honokohau; rights | GUTH PJ | 6, 4-1-003:005 | End use of Honolua Ditch; rights cl |
| DAPITAN H ETAL | 6, 4-1-002:034 | Unused source, ditch(dit@par51);rig | TAYLOR D | 6, 4-1-003:006 | Unused source, dit fr Honokohau;rig |
| WAHINEHOOKAE A | 6, 4-1-002:036 | End use of Honolua Ditch; rights cl | CHUN L | 6, 4-1-003:007 | Unsure if any use; rights claim |
| CHUN I | 6, 4-1-002:037 | Unsure if any use; rights claim | LAI J&SK | 6, 4-1-003:007 | Unsure if any use; rights claim |
| LAI J&SK | 6, 4-1-002:037 | Unsure if any use; rights claim | SHIM M | 6, 4-1-003:008 | Rights claim for dry Honolua Ditch |
| ROBINSON EC | 6, 4-1-002:039 | Unused source, taro loi; intended | CHUN L | 6, 4-1-003:010 | Unsure if any use; rights claim |
| CHUN I | 6, 4-1-002:041 | Unsure if any use; rights claim | LAI J&SK | 6, 4-1-003:010 | Unsure if any use; rights claim |
| LAI J&SK | 6, 4-1-002:041 | Unsure if any use; rights claim | PALI EA | 6, 4-1-003:012 | Unused source, Honokohau Str; right |
| TIRO W | 6, 4-1-002:041 | End use of Honolua Ditch; rights cl | PALI EGKA | 6, 4-1-003:012 | End use of Honolua Ditch; rights cl |
| WAHINEHOOKAE M | 6, 4-1-002:041 | End use of Honolua Ditch; rights cl | PALI HK | 6, 4-1-003:012 | End use Honolua Ditch Honokohau;rig |
| MEDEIROS A | 6, 4-1-002:041 | End use of Honolua Ditch; rights cl | ROBINSON EC | 6, 4-1-003:013 | Unused source, taro loi; intended |
| VOGELE L | 6, 4-1-002:041 | Unused source, dit fr Honokohau;rig | CHUN L | 6, 4-1-003:015 | Unsure if any use; rights claim |
| CHUN I | 6, 4-1-002:043 | Unsure if any use; rights claim | LAI J&SK | 6, 4-1-003:015 | Unsure if any use; rights claim |
| LAI J&SK | 6, 4-1-002:043 | Unsure if any use; rights claim | CHUN L | 6, 4-1-003:019 | Unsure if any use; rights claim |

COMMISSION ON WATER RESOURCE MANAGEMENT
September, 1992

| Declarant File Ref. | Island, TMK Zone-Sec-Plat:Parcel | Identified at Location | Declarant File Ref. | Island, TMK Zone-Sec-Plat:Parcel | Identified at Location |
|-------------------------|----------------------------------|--------------------------------------|---------------------|----------------------------------|--------------------------------------|
| LAI J&SK WAHINEHOOKAE A | 6, 4-1-003:019 | Unsure if any use; rights claim | PALI HK | 6, 4-1-004:022 | End use Honolua Ditch Honokohau; rig |
| PAAHANA GM | 6, 4-1-003:020 | Intended use of Honolua Ditch; right | CHUN L | 6, 4-1-004:025 | Unsure if any use; rights claim |
| CHUN L | 6, 4-1-003:021 | Unsure, possl end use Honolua D;rig | LAI J&SK | 6, 4-1-004:025 | Unsure if any use; rights claim |
| LAI J&SK | 6, 4-1-003:023 | Unsure if any use; rights claim | CHUN L | 6, 4-1-004:026 | Unsure if any use; rights claim |
| WAHINEHOOKAE A | 6, 4-1-003:023 | Unsure if any use; rights claim | LAI J&SK | 6, 4-1-004:026 | Unsure if any use; rights claim |
| HOKOANA BK | 6, 4-1-003:025 | Intended use of Honolua Ditch;right | KAWELO PI | 6, 4-1-005:002 | Rights claim |
| PAAHANA GM | 6, 4-1-003:027 | Str div, 3 auwal fr Honokohau;right | ROSS ADK | 6, 4-1-005:004 | End use of Honolua Ditch; rights cl |
| CHUN L | 6, 4-1-003:028 | Str div, pipe fr Honokohau 1990;rig | PALI DK | 6, 4-1-005:005 | Intended use of Honolua Ditch |
| LAI J&SK | 6, 4-1-003:029 | Unsure if any use; rights claim | PALI HK | 6, 4-1-005:005 | End use Honolua Ditch Honokohau;rig |
| KAHAHANE JH | 6, 4-1-003:030 | Unsure if any use; rights claim | CHUN L | 6, 4-1-005:006 | Unsure if any use; rights claim |
| ROSS ADK | 6, 4-1-003:030 | Unused source, Honolua Ditch; right | LAI J&SK | 6, 4-1-005:006 | Unsure if any use; rights clair |
| CHUN L | 6, 4-1-004:001 | End use of Honolua Ditch; rights cl | ROSS ADK | 6, 4-1-005:007 | End use of Honolua Ditch; rights cl |
| LAI J&SK | 6, 4-1-004:001 | Unsure if any use; rights claim | KAHAHANE JH | 6, 4-1-005:008 | Rights claim |
| CHUN L | 6, 4-1-004:002 | Unsure if any use; rights claim | ROSS ADK | 6, 4-1-005:008 | End use of Honolua Ditch; rights cl |
| LAI J&SK | 6, 4-1-004:002 | Unsure if any use; rights claim | KAHAHANE JH | 6, 4-1-005:009 | Unused source, Honolua Ditch; right |
| MAGOON ESTATE | 6, 4-1-004:002 | Unsure if any use; rights claim | KAHAHANE JH | 6, 4-1-005:009 | Rights claim |
| CHUN L | 6, 4-1-004:003 | Unsure, str div loc/use; rights cl | ROSS ADK | 6, 4-1-005:009 | End use of Honolua Ditch; rights cl |
| MACDONALD J | 6, 4-1-004:003 | Unsure if any use; rights claim | MAGOON ESTATE | 6, 4-1-005:011 | Unsure, Honokohau div loc/use;right |
| MACDONALD J | 6, 4-1-004:003 | End use pipe fr Honokohau Str;right | KAWELO PI | 6, 4-1-005:012 | Rights claim |
| LAI J&SK | 6, 4-1-004:003 | Str div, dam in Honokohau; rights | CHUN L | 6, 4-1-005:014 | Unsure if any use; rights claim |
| EMZO JSJR | 6, 4-1-004:003 | Unsure if any use; rights claim | LAI J&SK | 6, 4-1-005:014 | Unsure if any use; rights claim |
| LAI J&SK | 6, 4-1-004:004 | Str div, carry fr Honolua Str;right | MAGOON ESTATE | 6, 4-1-005:015 | Unsure, Honokohau div loc/use;right |
| LAI J&SK | 6, 4-1-004:005 | Unsure if any use; rights claim | MAUI DWS | 6, 4-2-001:001 | Well 5838-03 (Honokahua A) |
| WAHINEHOOKAE A | 6, 4-1-004:005 | Unsure if any use; rights claim | MAUI DWS | 6, 4-2-001:001 | Well 5838-04 (Napili C) |
| ROBINSON EC | 6, 4-1-004:007 | Intended use of Honolua Ditch;right | MAUI DWS | 6, 4-2-001:001 | Well 5938-01, und des (Honokahua B) |
| CHUN L | 6, 4-1-004:008 | Unused source, taro loi, intended | MAUI PINE 2 | 6, 4-2-001:027 | Well (Field 42 Well) |
| MACDONALD J | 6, 4-1-004:009 | End use pipe fr Honokohau Str;right | MAUI PINE 2 | 6, 4-2-007:001 | Str div 5937-01 (#3 In fr Honolua) |
| LAI J&SK | 6, 4-1-004:011 | Unsure if any use; rights claim | MAUI DWS | 6, 4-3-001:001 | Well 5839-02, test (Alaeloa Well) |
| LAI J&SK | 6, 4-1-004:011 | Unsure if any use; rights claim | MAUI DWS | 6, 4-3-001:001 | Str div 5838-01 (Alaeloa Intake) |
| LAI J&SK | 6, 4-1-004:013 | Unsure if any use; rights claim | MAUI PINE 2 | 6, 4-3-001:001 | Str div, Alaeloa In fr Honokohau St |
| MACDONALD J | 6, 4-1-004:014 | End use pipe fr Honokohau Str;right | MAUI DWS | 6, 4-3-001:006 | Wells 5838-01 & 02 (Napili A & B) |
| CHUN L | 6, 4-1-004:015 | Unsure if any use; rights claim | MAUI PINE 2 | 6, 4-3-001:010 | Spring div, fr Waikulu Spring |
| ROBINSON EC | 6, 4-1-004:015 | Unsure if any use; rights claim | KAANAPALI WAT | 6, 4-3-001:017 | Well 5739-01 |
| CHAI IK | 6, 4-1-004:016 | Unused source, taro loi; intended | KAANAPALI WAT | 6, 4-3-001:017 | Well 5738-01 |
| PALI EA | 6, 4-1-004:017 | Unused source, dry au Honokohau;rig | KAANAPALI WAT | 6, 4-3-001:017 | Well 5739-02 |
| PALI EA | 6, 4-1-004:017 | Intended use of Honolua Ditch | PIONEER MILL | 6, 4-3-001:017 | End use of Honokohau Ditch System |
| PALI HK | 6, 4-1-004:017 | Unused source, Honokohau Str; right | MAUI DWS | 6, 4-3-001:020 | Well 5840-01, test(Alaeloa Well 318 |
| CHUN L | 6, 4-1-004:018 | End use Honolua Ditch Honokohau;rig | MEDEIROS A | 6, 4-3-002:077 | Well |
| LAI J&SK | 6, 4-1-004:018 | Unsure if any use; rights claim | WAHINEHOOKAE A | 6, 4-3-002:078 | Unsure if well in use; rights claim |
| CHAI IK | 6, 4-1-004:022 | Unused source, dry au Honokohau;rig | WAHINEHOOKAE M | 6, 4-3-002:078 | Well, covered; rights claim |
| PALI DK | 6, 4-1-004:022 | Intended use of Honolua Ditch | SHISEIDO Y | 6, 4-3-009:007 | Well |
| PALI EA | 6, 4-1-004:022 | Unused source, Honokohau Str; r:ght | | | |

COMMISSION ON WATER RESOURCE MANAGEMENT
September, 1992

| <u>Declarant File Ref.</u> | <u>Island, TMK Zone-Sec-Plat:Parcel</u> | <u>Identified at Location</u> | <u>Declarant File Ref.</u> | <u>Island, TMK Zone-Sec-Plat:Parcel</u> | <u>Identified at Location</u> |
|----------------------------|---|-------------------------------------|----------------------------|---|-------------------------------------|
| ECKART EM | 6, 4-3-010: | Intended use of Waikuli Str; rights | PIONEER MILL | 6, 4-5-035:022 | Well 5341-01 (Wahikuli Pump "L") |
| AMFAC PROP INV | 6, 4-4-002:001 | Well 5540-01 (Puukolii); rights cl | FULLER W&C | 6, 4-6- | Unsure, unnamed str div loc/use;rig |
| PIONEER MILL | 6, 4-4-002:002 | Well 5641-01 (Kaanapali Pump "D") | ROMAN CATHOLIC | 6, 4-6-010:001 | Well |
| PIONEER MILL | 6, 4-4-003:001 | Well 5641-02 (Honokowai Pump "F") | MAUI PARKS REC | 6, 4-6-012:034 | Well (Lahaina Rec Center) |
| MAKEKAJ CK | 6, 4-4-003:001 | Rights claim | WAIOHU WJR | 6, 4-6-013:006 | Intended use ditch fr Kauaula;right |
| MAKEKAJ CK | 6, 4-4-003:012 | Rights claim | PIONEER MILL | 6, 4-6-015:001 | Well 5240-02 (Lahaina Pump "A") |
| PIONEER MILL | 6, 4-4-003:013 | Well 5640-01 (Honokowai Pump "R") | PIONEER MILL | 6, 4-6-015:001 | Well 5240-03 (Lahaina Pump "B") |
| MAKEKAJ CK | 6, 4-4-003:013 | Rights claim | MICHEL HF | 6, 4-6-017:001 | Str div, pipe fr Kanaha Stream |
| AMFAC PROP INV | 6, 4-4-004:001 | Intended drilling of 2 wells; right | KEAHI PJ | 6, 4-6-017:007 | End use of pipe fr Kahcma Str;right |
| KAANAPALI WAT | 6, 4-4-004:007 | Well 5638-03 | ADAMS R | 6, 4-6-017:009 | End use pipe fr Kanaha @ par 9; rig |
| HOLI OK | 6, 4-4-004:008 | Intended use of Honokowai Str;right | MAUI DWS | 6, 4-6-017:012 | Well 5339-04 (Kanaha #2) |
| AMFAC PROP INV | 6, 4-4-006:001 | Well 5540-03 (Hahakea); rights cl | MICHEL HF | 6, 4-6-017:012 | Str div, pipe fr Kanaha Stream |
| AMFAC PROP INV | 6, 4-4-006:028 | Well 5541-01 (G-Well); rights claim | LAHAINALUNA HI | 6, 4-6-018: | Str div, Kanaha Intk Sys fr Kahoma |
| AMFAC PROP INV | 6, 4-4-006:046 | Well (Lagoon Well); rights claim | MAUI DWS | 6, 4-6-018:007 | Well 5339-03 (Kanaha #1) |
| NAPIHAA CL | 6, 4-4-007: | Unsure, Honokowai div loc/use;right | PIONEER MILL | 6, 4-6-018:007 | Str div, Kanaha Intk tc Kanaha pipe |
| PIONEER MILL | 6, 4-4-007:001 | Wells 5537-01&02 (Honokowai Tun 1&2 | PIONEER MILL | 6, 4-6-018:010 | Str div, Lahainaluna In fr Kanaha |
| PIONEER MILL | 6, 4-4-007:001 | Well 5637-05 ("R-3" Pump) | PIONEER MILL | 6, 4-6-018:012 | Str div 5339-01 (Kanaha Divid Box) |
| PIONEER MILL | 6, 4-4-007:001 | Str div, Honokowai Intk to Tunnel | MAUI DWS | 6, 4-6-018:016 | Wells 5339-01 & 02 (Waipuha #1 &2) |
| PIONEER MILL | 6, 4-4-007:001 | Str div, Amalu Intake fr Honokowai | MAGOON ESTATE | 6, 4-6-020:001 | Unsure, Kaulaula Str div loc/use;ri |
| HOLI OK | 6, 4-4-007:006 | Intended use of Honokowai Str;right | MAGOON ESTATE | 6, 4-6-020:011 | Unsure, Kaulaula Str div loc/use;ri |
| LOYMAU D | 6, 4-5- | Intended digging of well | MAGOON ESTATE | 6, 4-6-020:012 | Unsure, Kaulaula Str div loc/use;ri |
| LAHAINA UMC | 6, 4-5-002: | Well, unused, pump not yet install | BIGA C | 6, 4-6-020:016 | End use of pipe fr Kauaula Stream |
| HALE MAHAOLU | 6, 4-5-003:035 | Well 5241-01 | HOKOANA BK | 6, 4-6-020:016 | End use pipe fr Kauaula Str; rights |
| PIONEER MILL | 6, 4-5-009:007 | Well 5240-01 (Mill Pump "C") | WAIOHU WJR | 6, 4-6-023: | Intended use ditch fr Kauaula;right |
| KEAHI E | 6, 4-5-012:002 | Unsure, possi e/u Kahana/Kahoma;rig | WAIOHU WJR | 6, 4-6-024: | Intended use ditch fr Kauaula;right |
| KEAHI E | 6, 4-5-012:002 | Instream use Kanaha/Kahoma Str; rig | MAGOON ESTATE | 6, 4-6-024:005 | Unsure, Kaulaula Str div loc/use;ri |
| FUJISHIRO AM | 6, 4-5-014:012 | Well, unused | MAGOON ESTATE | 6, 4-6-024:008 | Unsure, Kaulaula Str div loc/use;ri |
| AOTAKI M | 6, 4-5-014:035 | Well | PIONEER MILL | 6, 4-6-025:001 | Well 5236-01 (Kauaula Tunnel) |
| AOTAKI T | 6, 4-5-014:037 | Well | PIONEER MILL | 6, 4-6-025:001 | Str div, Kauaula In to Kauaula Tun |
| PIONEER MILL | 6, 4-5-017:005 | Well 5340-01 (Kahoma Pump "M") | PUAMANA COMM | 6, 4-6-032:001 | Well |
| PIONEER MILL | 6, 4-5-020:001 | Str div, K-3 Intk-Fl fr Kahoma Str | | | |
| PIONEER MILL | 6, 4-5-022:001 | Well 5436-01 (Kahoma Tunnel 3) | | | |
| PIONEER MILL | 6, 4-5-022:001 | Wells 5437-01 & 02 (Kahoma Tunn 1&2 | | | |
| PIONEER MILL | 6, 4-5-022:001 | Str div, Kahoma In to Kahoma Tunnel | | | |

COMMISSION ON WATER RESOURCE MANAGEMENT
September, 1992

| <u>Declarant File Ref.</u> | <u>Island, TMK Zone-Sec-Plat:Parcel</u> | <u>Identified at Location</u> | <u>Declarant File Ref.</u> | <u>Island, TMK Zone-Sec-Plat:Parcel</u> | <u>Identified at Location</u> |
|--------------------------------|---|-------------------------------------|--------------------------------|---|-------------------------------|
| PUAMANA COMM | 6, 4-6-032:044 | Well | | | |
| PIONEER MILL | 6, 4-7-001:002 | Well 5136-01 (Launiupoko Dev Tunn) | | | |
| PIONEER MILL | 6, 4-7-001:002 | Well 5138-01 (Launiupoko "T" Pump) | | | |
| PIONEER MILL | 6, 4-7-001:002 | Str div, Launiupoko Intake to Ditch | | | |
| MAGOON ESTATE | 6, 4-7-002:005 | Unsure, Kaulaula Str div loc/use;ri | | | |
| ROBINSON EC | 6, 4-7-004:001 | Unused source, taro loi, intended | | | |
| MAGOON ESTATE | 6, 4-7-005:003 | Unsure, Kaulaula Str div loc/use;ri | | | |
| KEAHI RUTH | 6, 4-7-014: | Unsure, possi end use Launiupokc;ri | | | |
| LOYMAU D | 6, 4-8-001: | Instream use of Ukumehame Stream | | | |
| PIONEER MILL | 6, 4-8-001:002 | Well 5035-01 (Olowalu Tunnel) | | | |
| PIONEER MILL | 6, 4-8-001:002 | Well 5134-01 (Olowalu Tunnel) | | | |
| PIONEER MILL | 6, 4-8-002:008 | Well 4835-01 (Ukumehame Pump "P") | | | |
| PIONEER MILL | 6, 4-8-002:009 | Well ("Q-1" Pump), for drainage | | | |
| PIONEER MILL | 6, 4-8-002:009 | Str div, Ukumehame In fr Ukumehame | | | |
| PIONEER MILL | 6, 4-8-002:039 | Well ("Q-2" Pump), for drainage | | | |
| PIONEER MILL | 6, 4-8-003:008 | Str div, Olowalu Intake fr Olowalu | | | |
| PIONEER MILL | 6, 4-8-003:010 | Well 4837-01 (Olowalu Pump "O") | | | |
| PIONEER MILL | 6, 4-8-003:010 | Well 4937-01 (Olowalu Pump "N") | | | |
| PIONEER MILL | 6, 4-8-003:010 | Str div, Lwr Olowalu Intk (Pwrhse) | | | |
| KARELA JM | 6, 4-8-003:011 | End use of Olowalu Ditch | | | |
| SAFFERY EN | 6, 4-8-004:006 | Well | | | |
| SAFFERY EN | 6, 4-8-004:006 | Wells (3), unused | | | |
| KEAHI RUTH | 6, 4-8-012: | Unsure, possi end use Olowalu Dirig | | | |
| KEAHI J | 6, 5-6-003:020 | Unsure, str div loc/use | | | |
| OMALZA AM | 6, 6-2-012:006 | Spr div, pump fr unnamed springs | | | |
| U S PARKS HAW | 6, 9-9-001:001 | Well 2317-01, unused | | | |